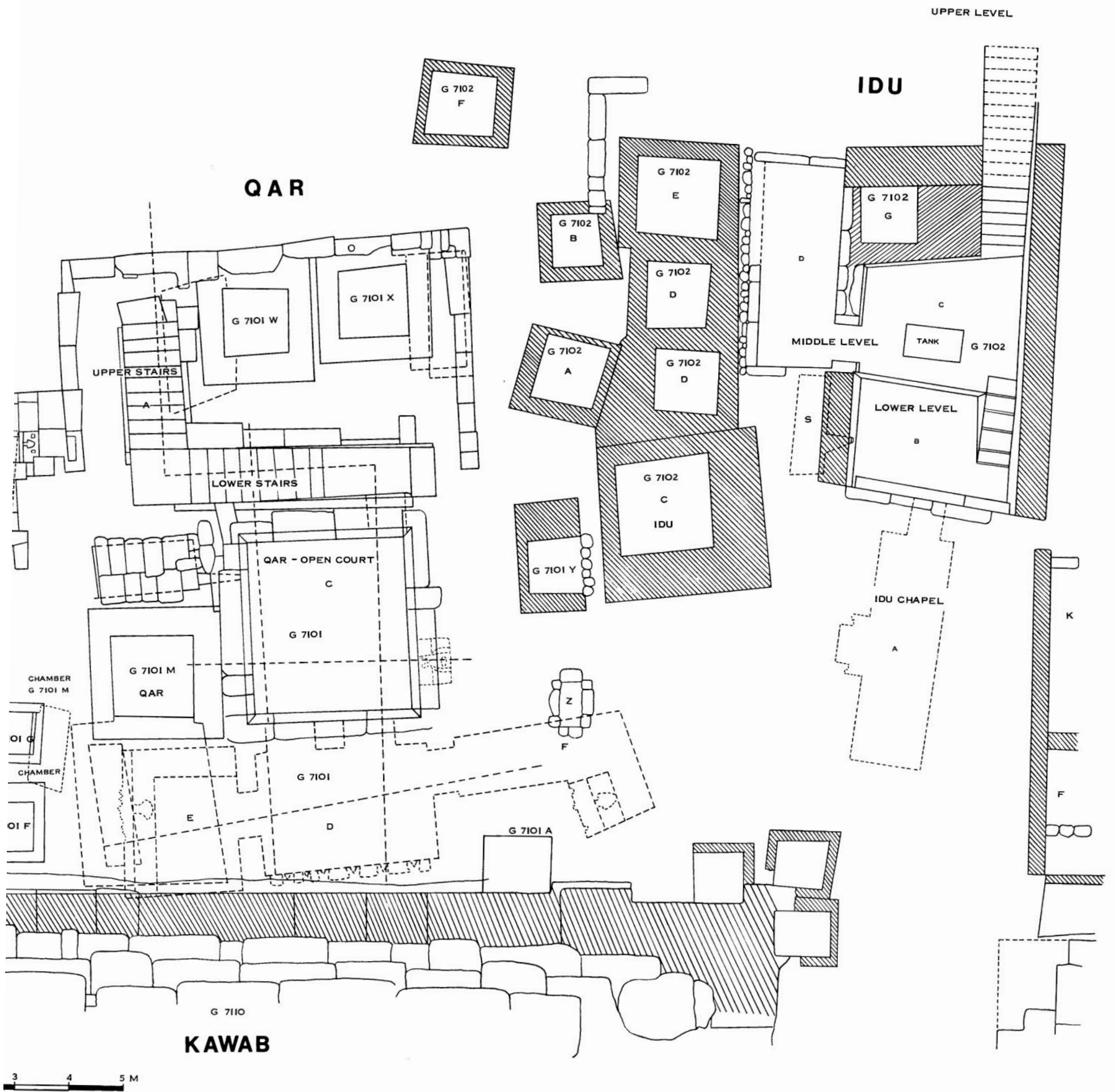
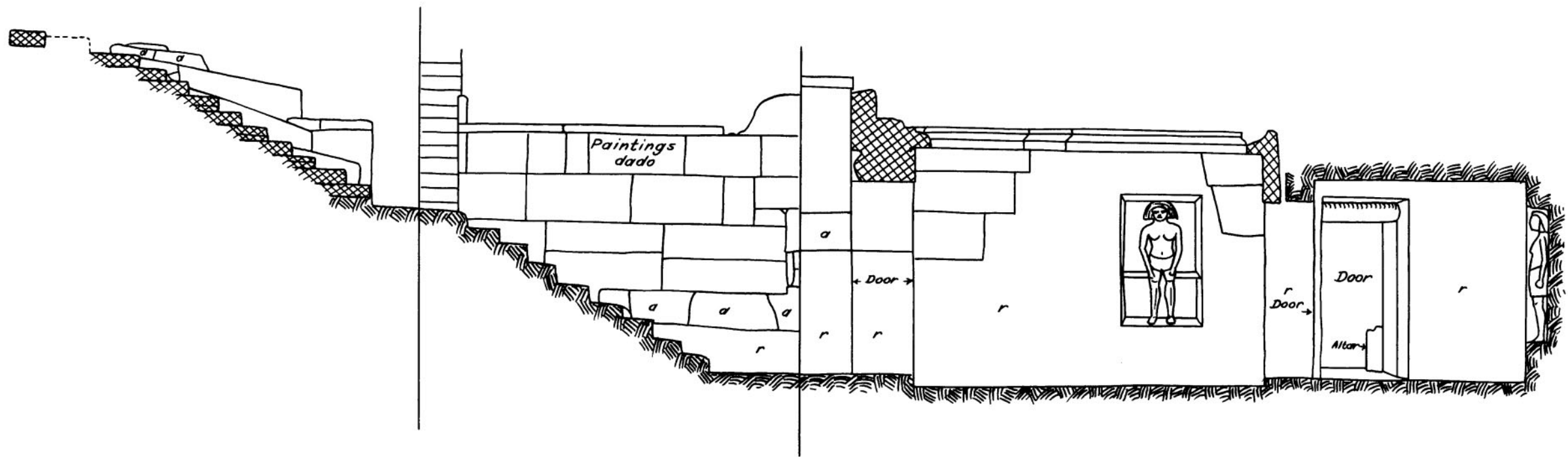


Figure 1. Plan of area north of G 7110-7120; C



h of G 7110-7120; Qar (G 7101) and Idu (G 7102)

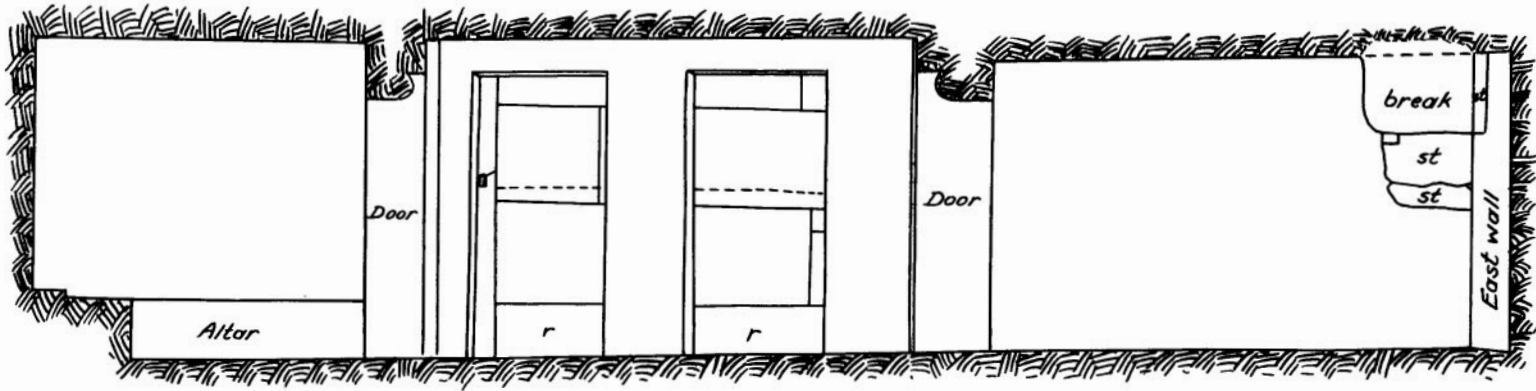


G 7101

*Section from A to B*

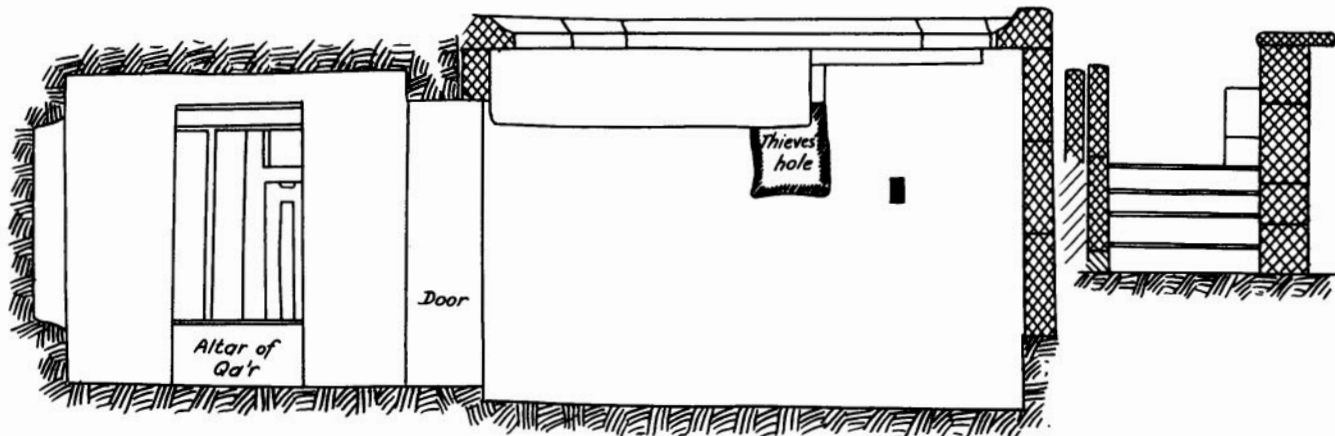
*SCALE 1:50*

Figure 2. Qar (G 7101). Section from A to B



— G 7101 —  
*Section from West to East  
 looking South*

SCALE 1:50



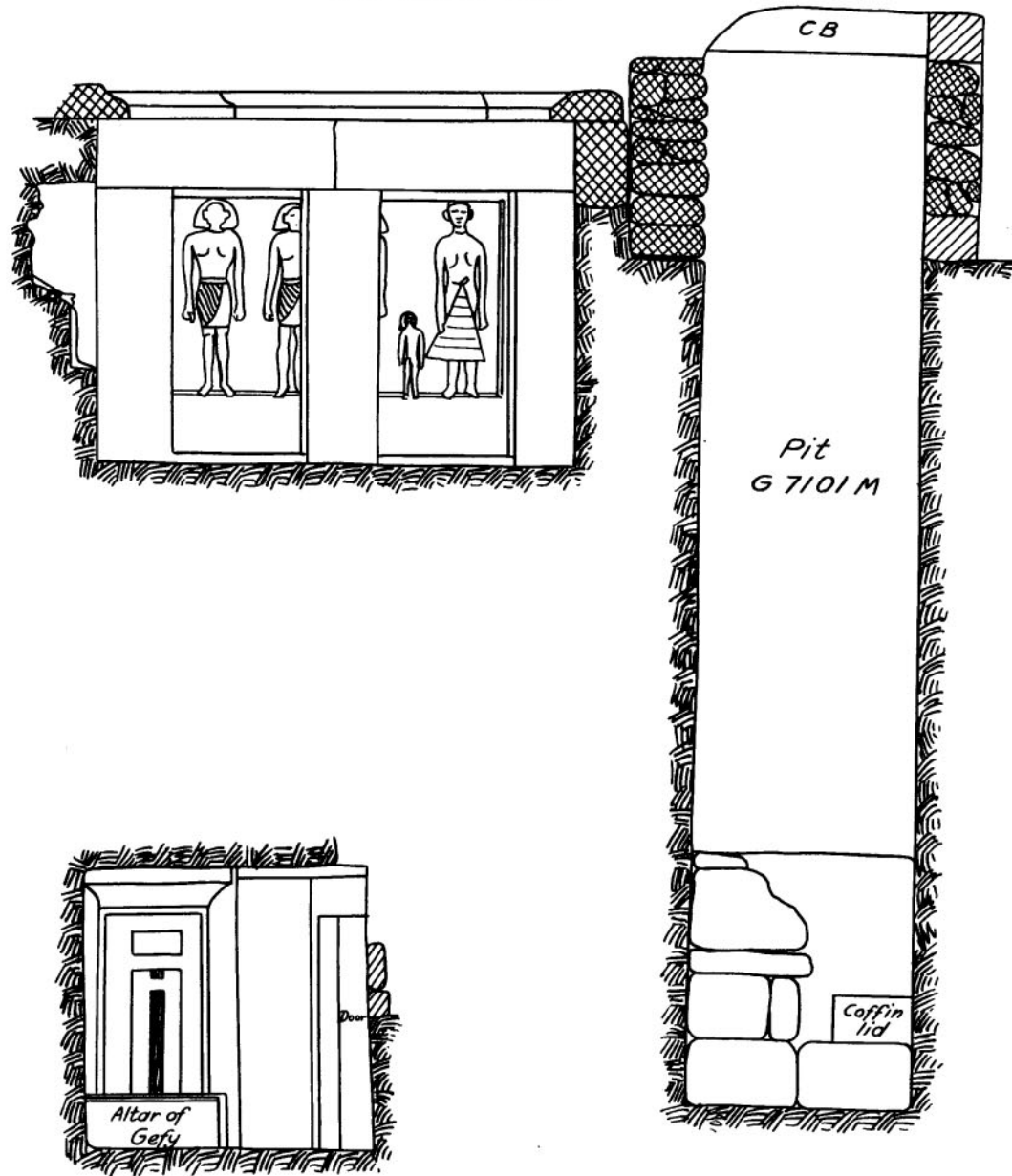
— G 7101 —  
*Section from South to North  
 looking West*

SCALE 1:50

Figure 3. Qar (G 7101).  
 Section from west to east looking south  
 Section from south to north looking west

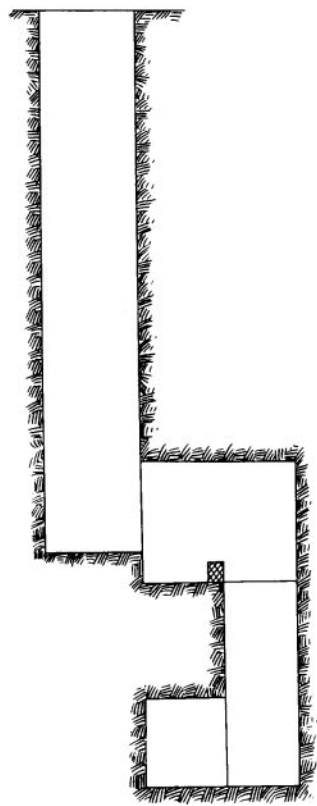
— G 7101 —  
*Section from East to West  
looking South*

SCALE 1:50

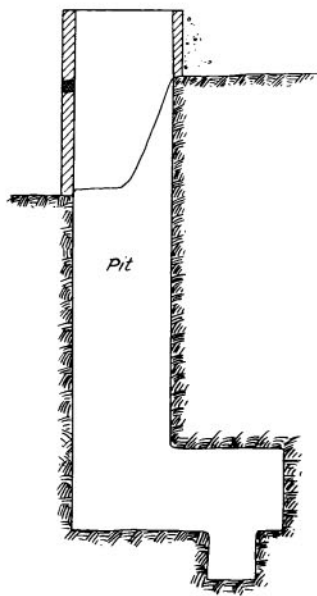


*Section through East room  
facing West.*

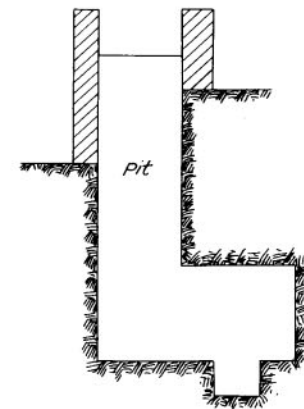
Figure 4. Qar (G 7101). Section from east to west looking south



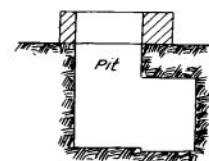
G 7101 A  
Section from East to West  
looking South



G 7101 B  
Section from East to West  
looking South



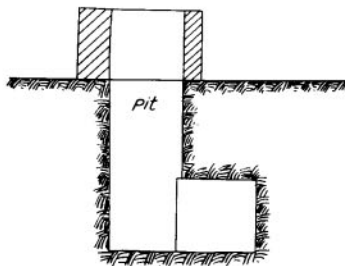
G 7101 C  
Section from East to West  
looking South



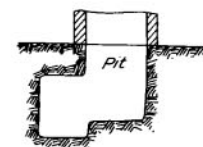
G 7101 F  
Section from West to East  
looking North



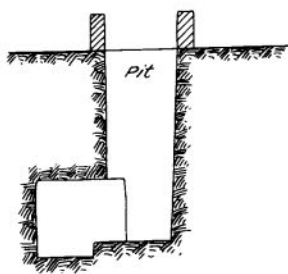
G 7101 D  
Section from East to West  
looking North




G 7101 E  
Section from East to West  
looking South



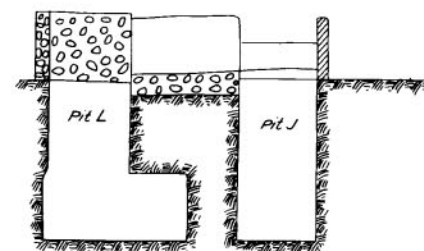
G 7101 G  
Section from East to West  
looking South



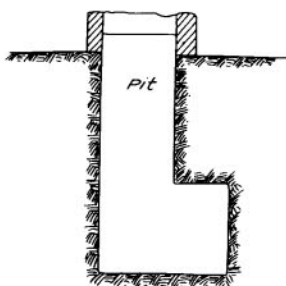
G 7101 H  
Section from East to West  
looking South



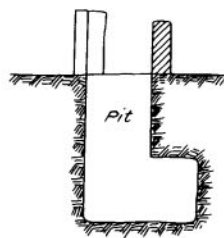
G 7101 I  
Section from West to East  
looking North



G 7101 J  
Section from North to South  
looking East



G 7101 K  
Section from East to West  
looking North



G 7101 L  
Section from East to West  
looking South

SCALE 1:100

Figure 5. Qar (G 7101). Sections of pits G 7101 A to L

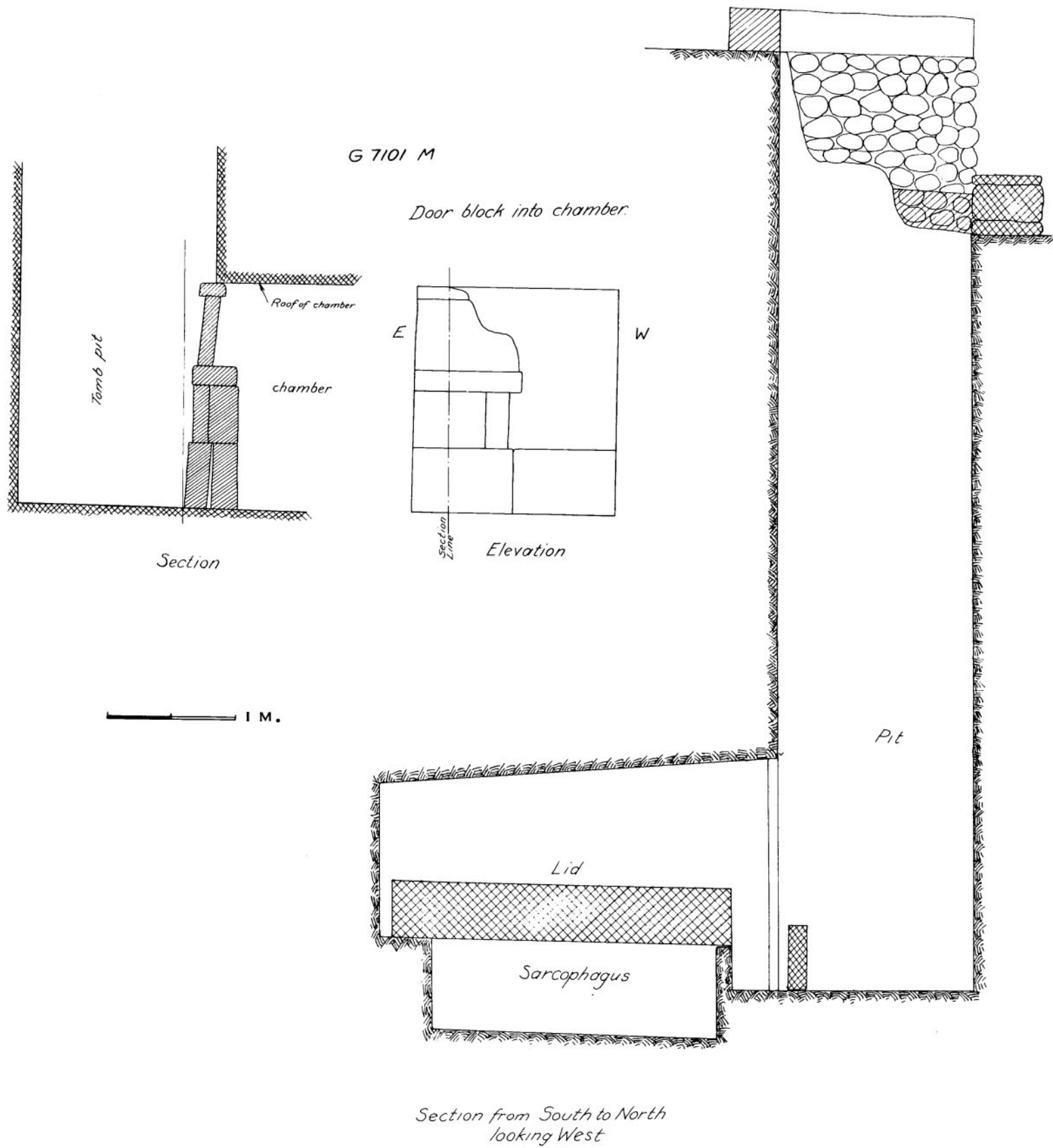


Figure 6. Qar (G 7101). Section and elevation of Qar burial (G 7101 M)

G 7101 M

TEXTS IN GREEN ON BLACK GROUND

EAST WALL (NEAR CEILING)



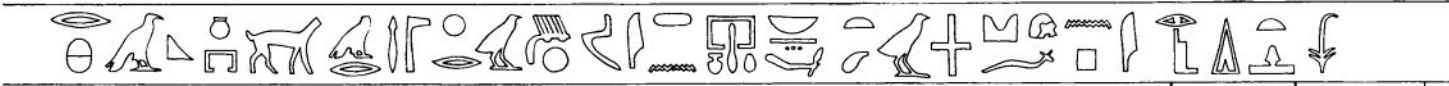
VARIOUS OFFERINGS TOO FAINT TO MAKE OUT

SOUTH WALL (NEAR CEILING)

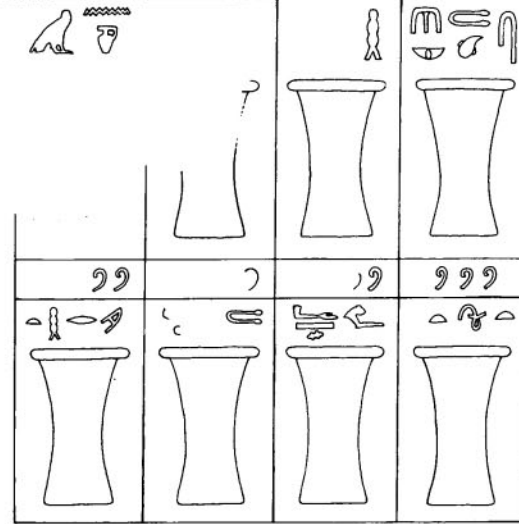
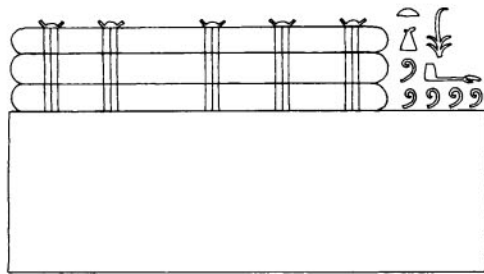


VARIOUS OFFERINGS OF CAKES, DUCKS, ETC. UNDERNEATH. VERY FAINT BUT WITH TRACES OF GREEN PAINT

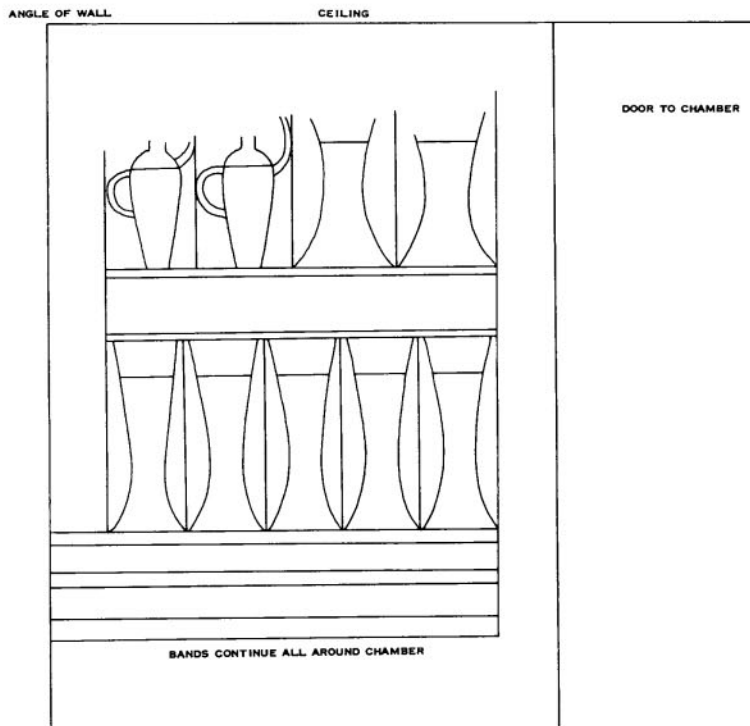
WEST WALL (NEAR CEILING)



TRACES OF DRAWINGS OF VARIOUS OFFERINGS



NORTH WALL (AT WEST END OF TOMB CHAMBER)



NOT TO SCALE

Figure 7. Qar (G 7101). Walls of burial chamber of Qar (G 7101 M)



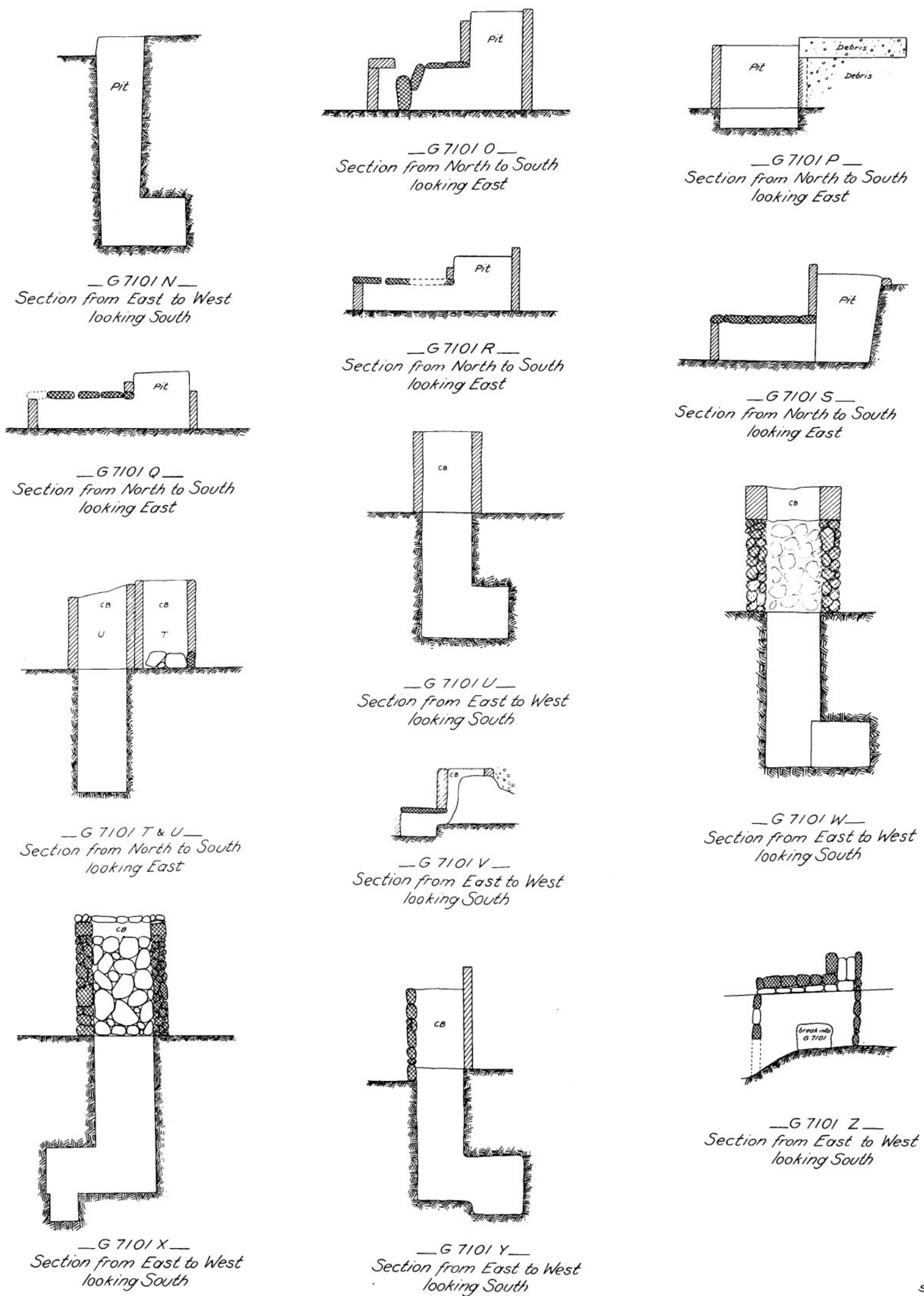

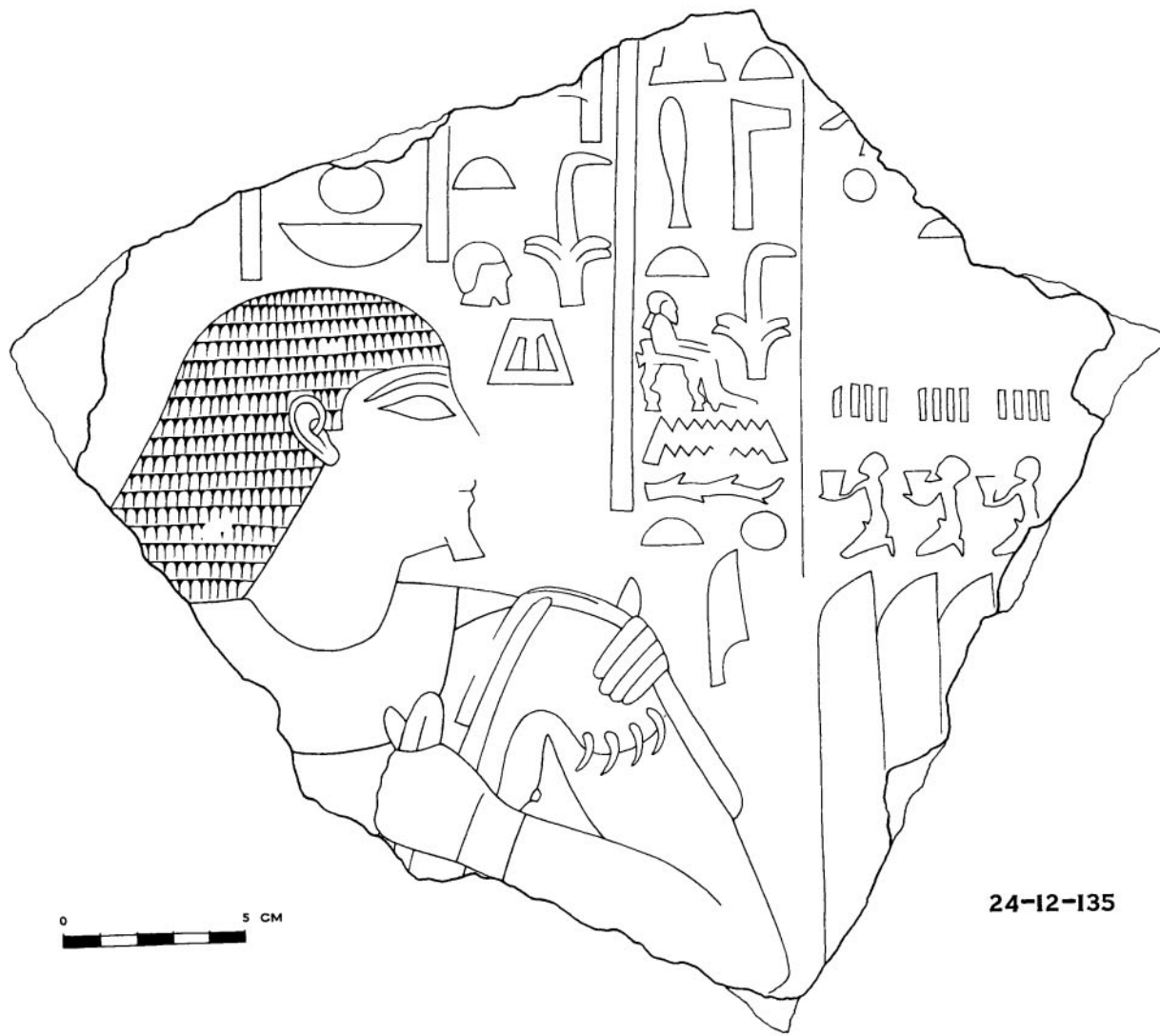



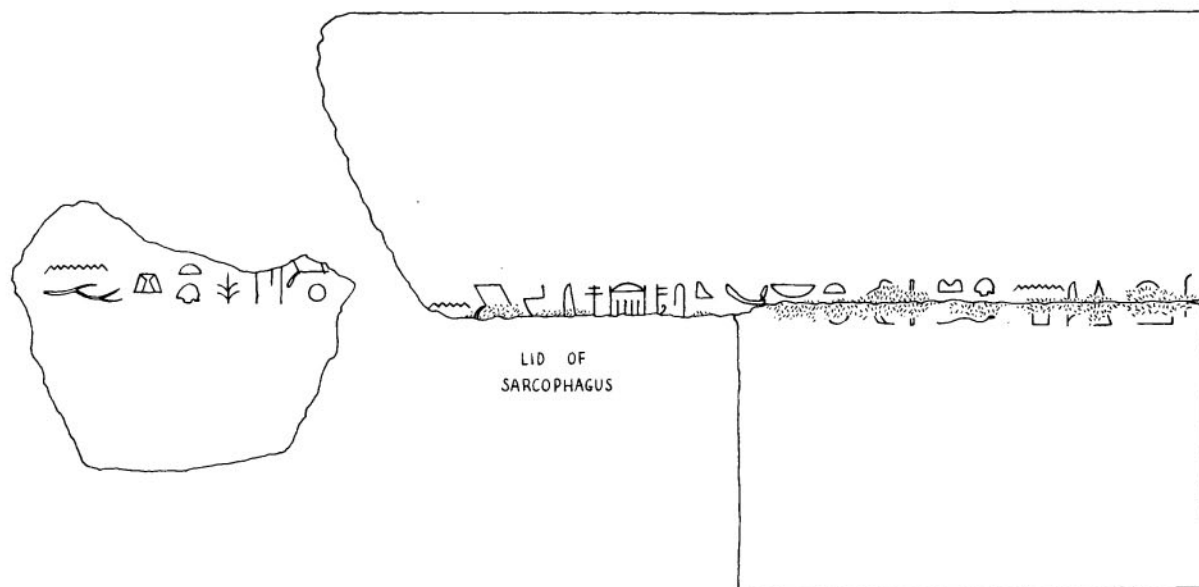
Figure 8. Qar (G 7101). Sections of pits G 7101 N to Z



WEST WALL

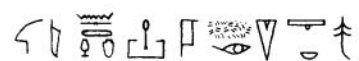
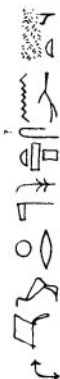


SOUTH WALL



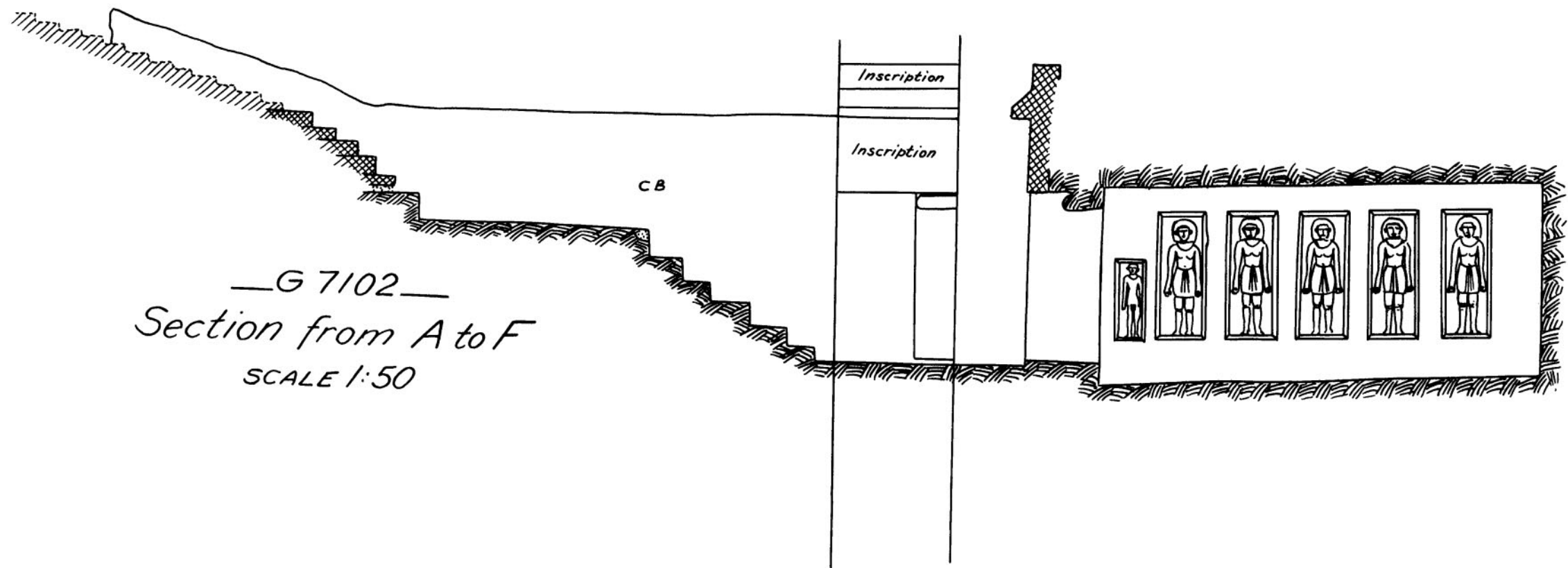
LID OF SARCOPHAGUS

EAST WALL, CONTINUED ON SOUTH

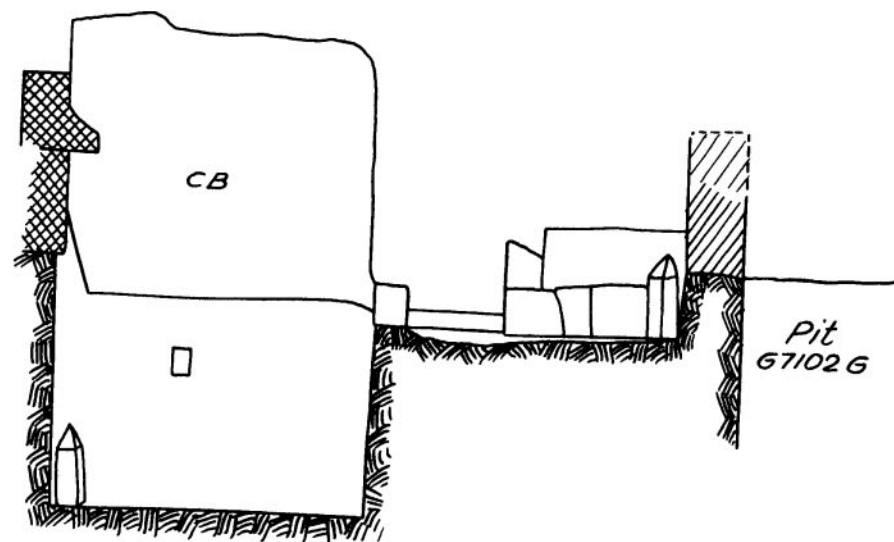


G 7101 B

Figure 9. Qar (G 7101).  
 a. Relief of Nakhti from north of pyramid I a  
 b. Burial chamber of Nakhti, walls and sarcophagus lid (G 7101 B)

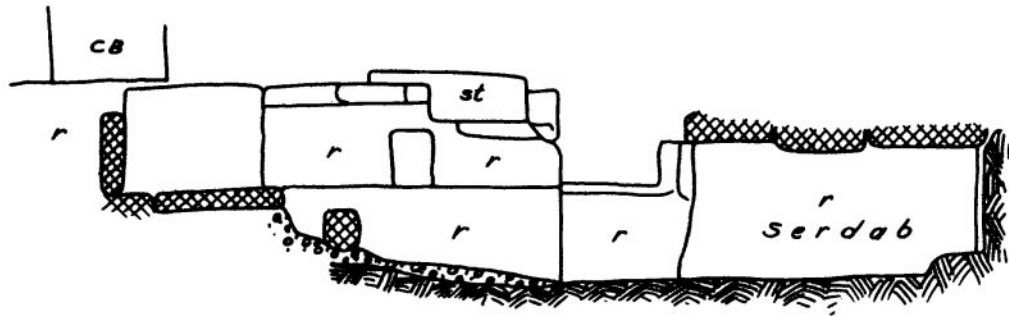


*G 7102*  
*Section from A to F*  
 SCALE 1:50

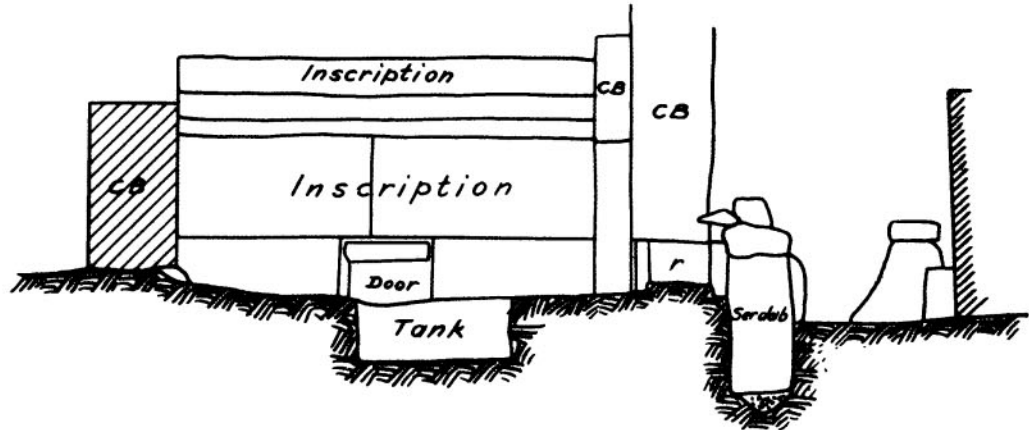


*G 7102*  
*Section from South to North*  
*looking West*  
 SCALE 1:50

Figure 10. Idu (G 7101).  
 Section from A to F  
 Section from south to north looking west

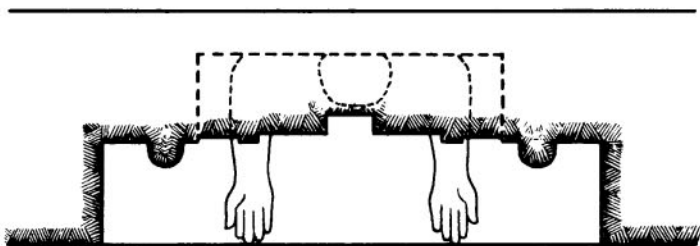
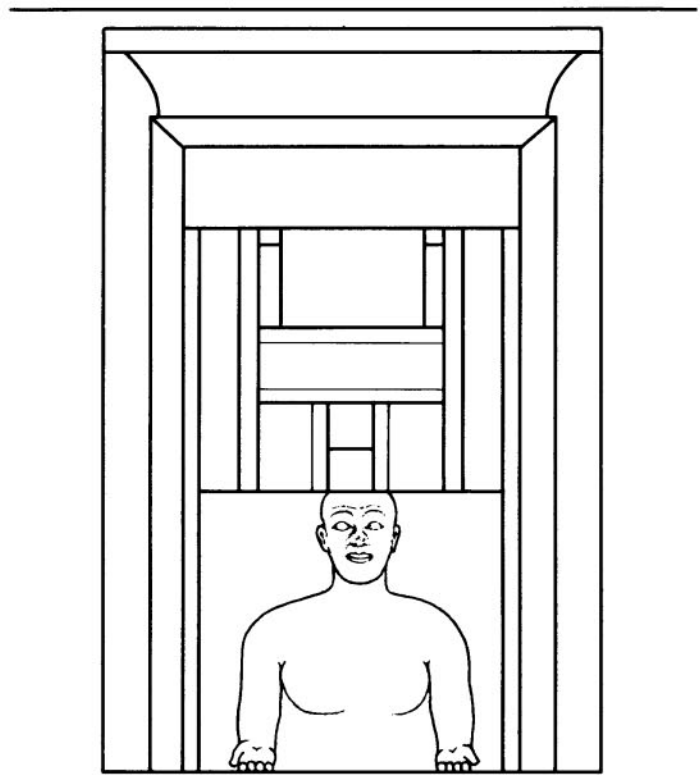


— G 7102 —  
*Section from North to South  
 looking East*  
 SCALE 1:50

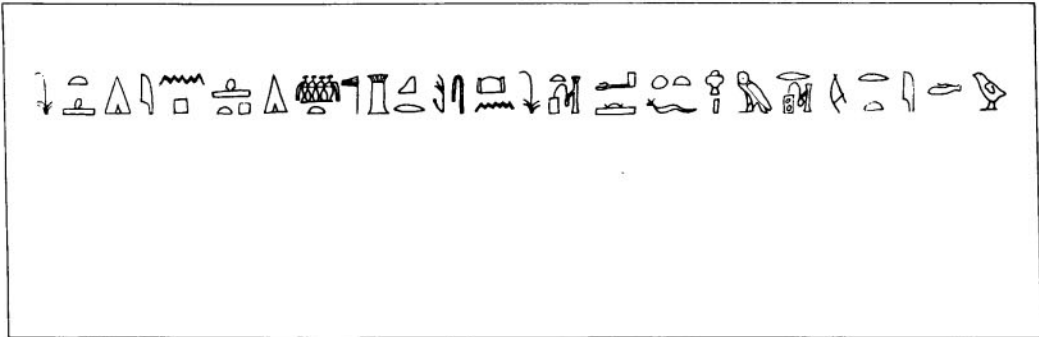


— G 7102 —  
*Section from East to West  
 looking South*  
 SCALE 1:50

Figure 11. Idu (G 7102).  
 Section from north to south looking east  
 Section from east to west looking south



0 1 M.



0 1 M

Figure 12. Idu (G 7102).  
 Idu false door of stela with statue  
 Text on inside of sarcophagus of Idu (G 7102 C)

G 7102 C

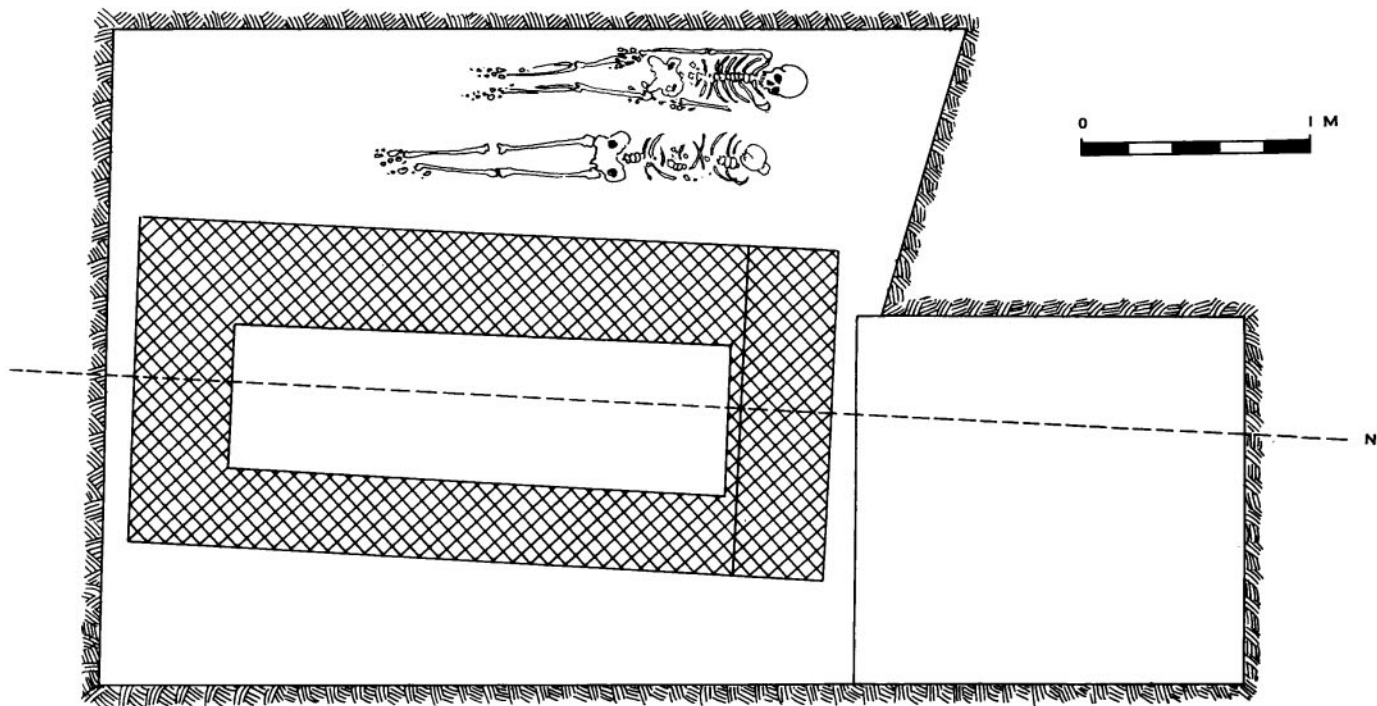
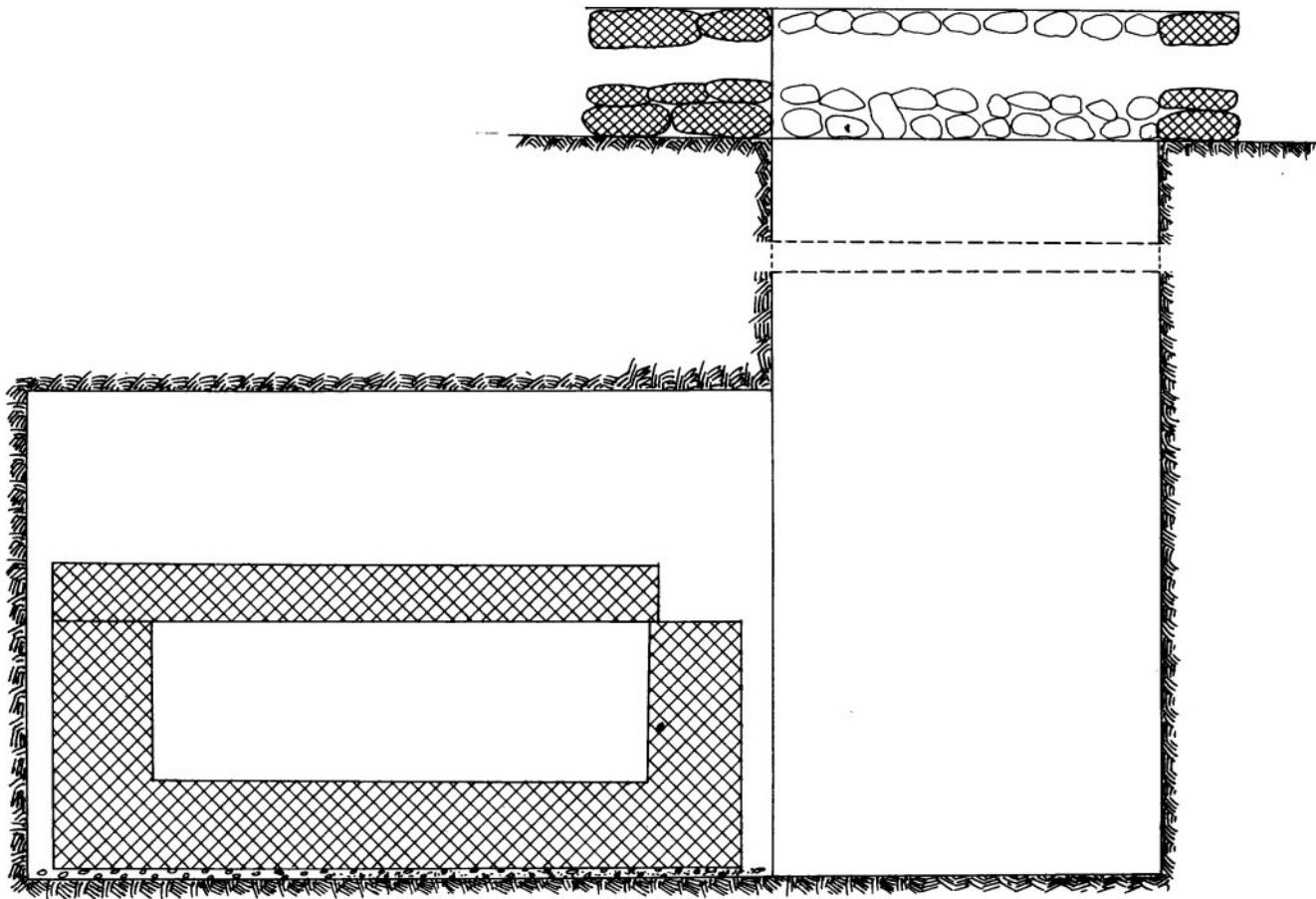
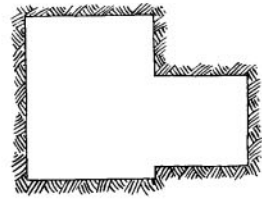
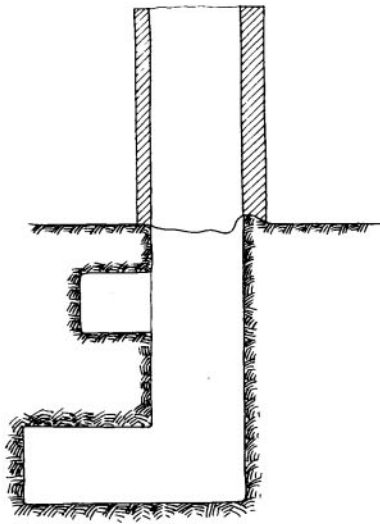
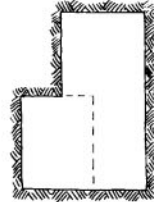
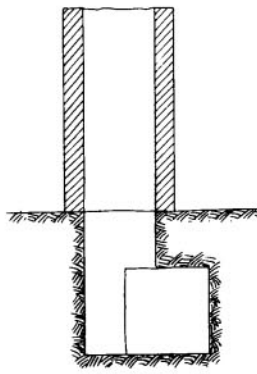


Figure 13. Idu (G 7102). Burial chamber of Idu. Section and plan (G 7102 C)



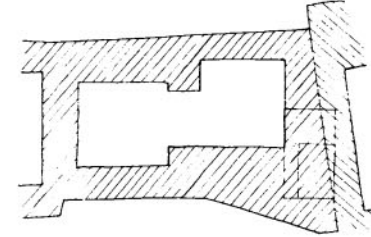
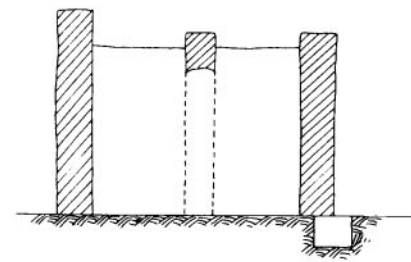
G 7102 A

SECTION EAST TO WEST FACING SOUTH



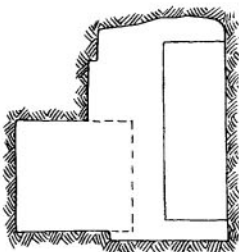
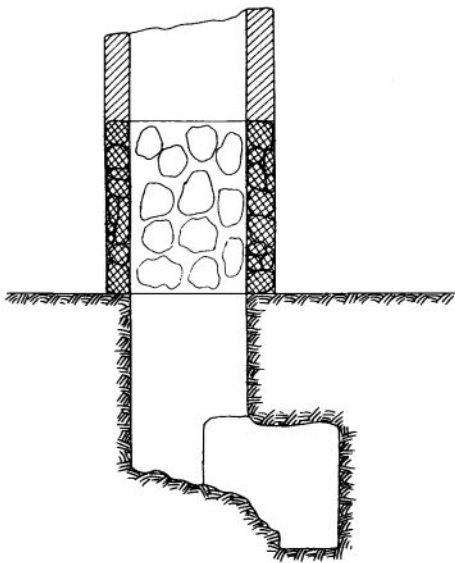
G 7102 B

SECTION EAST TO WEST FACING SOUTH



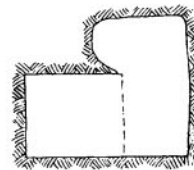
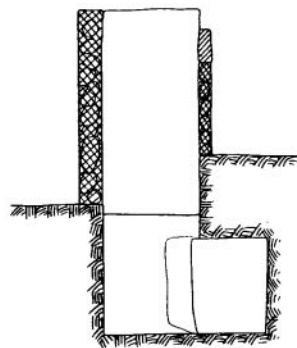
G 7102 D

SECTION NORTH TO SOUTH FACING EAST



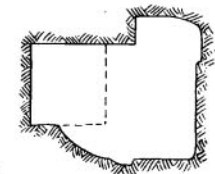
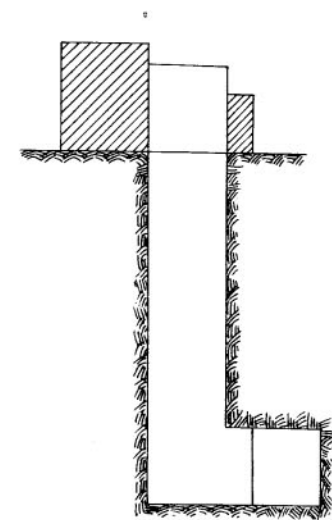
G 7102 E

SECTION EAST TO WEST FACING SOUTH



G 7102 F

SECTION EAST TO WEST FACING SOUTH



G 7102 G

SECTION EAST TO WEST FACING SOUTH

SCALE 1 : 100

Figure 14. Idu (G 7102). Sections and plans of G 7102 A, B, D, E, F, G




Figure 15. Qar (G 7101). Reconstruction of upper stairway, east wall



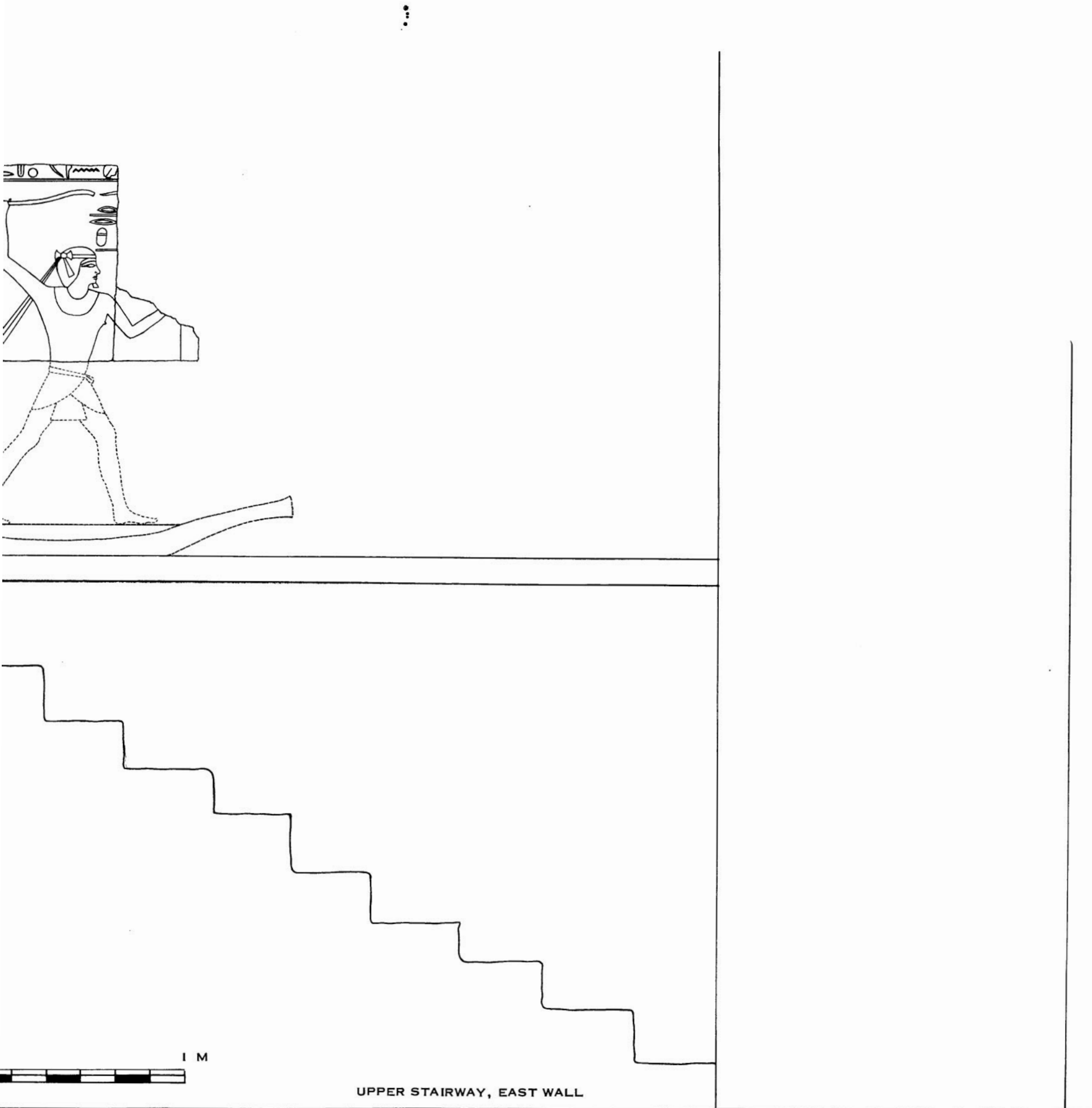


Figure 15. Qar (G 7101). Reconstruction of upper stairway, east wall