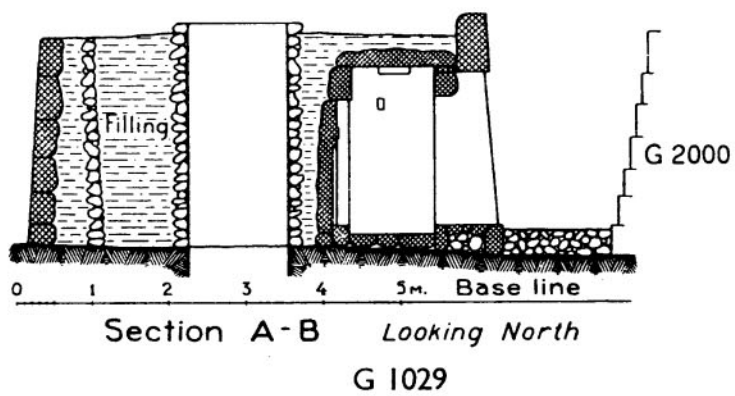
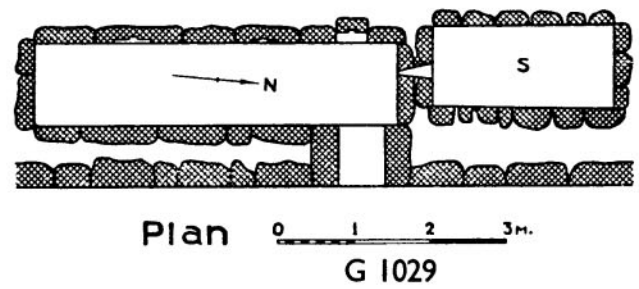
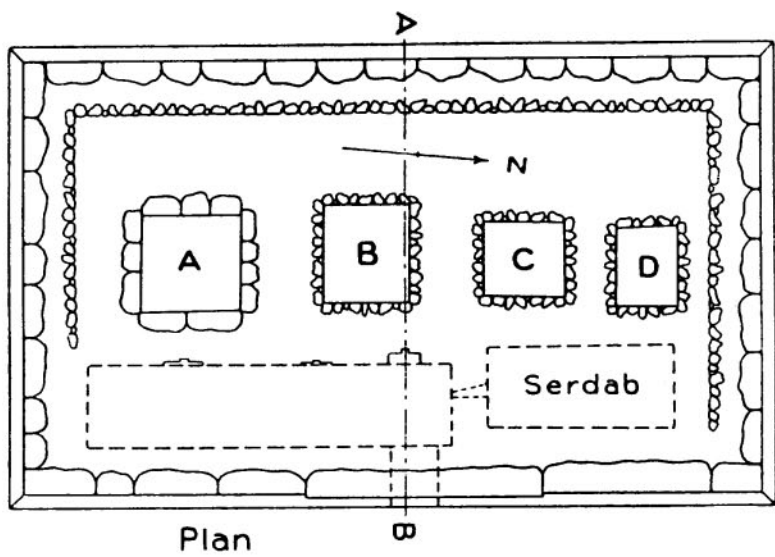
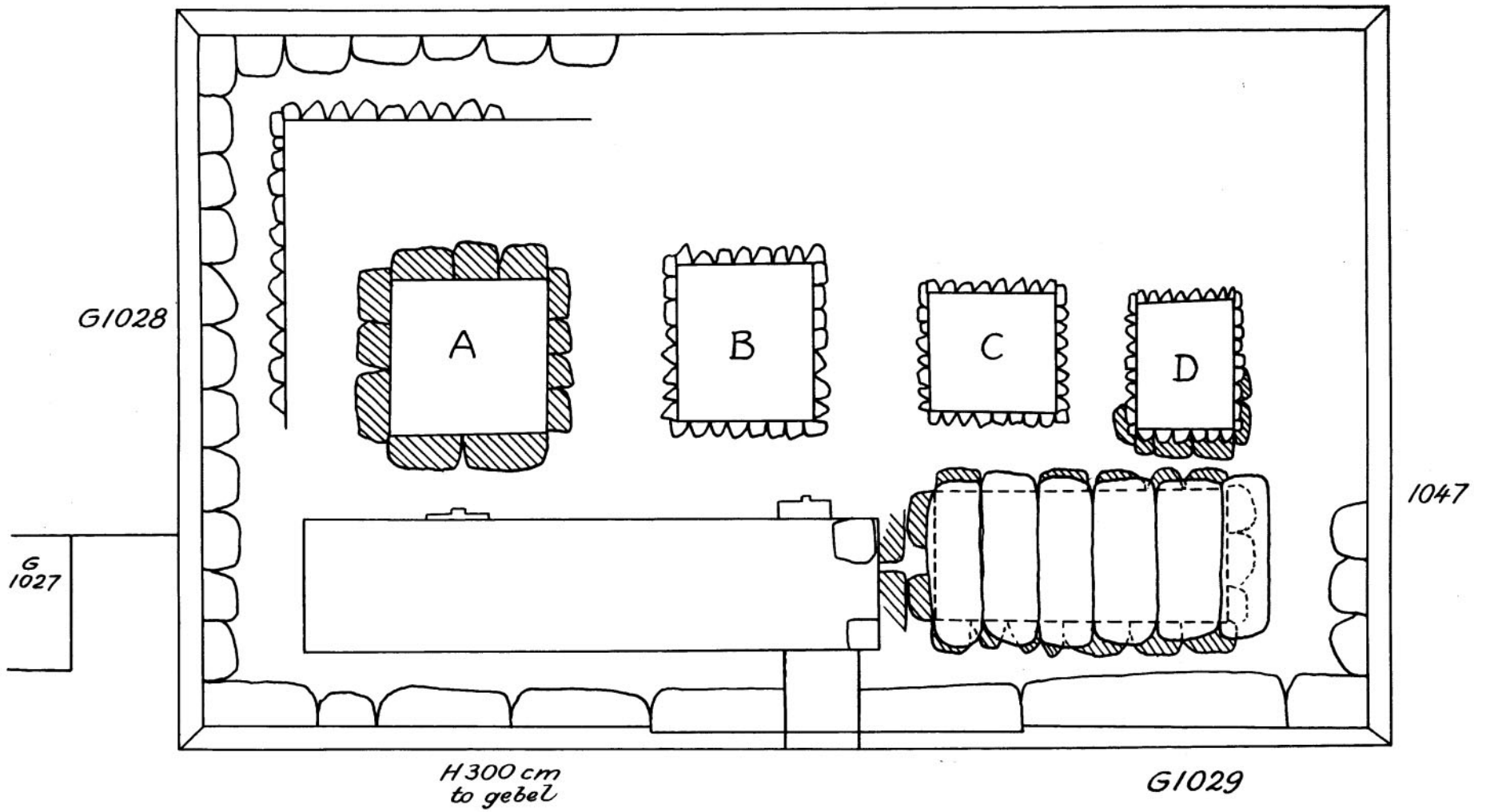



1. Map of Giza Cemetery G 1000

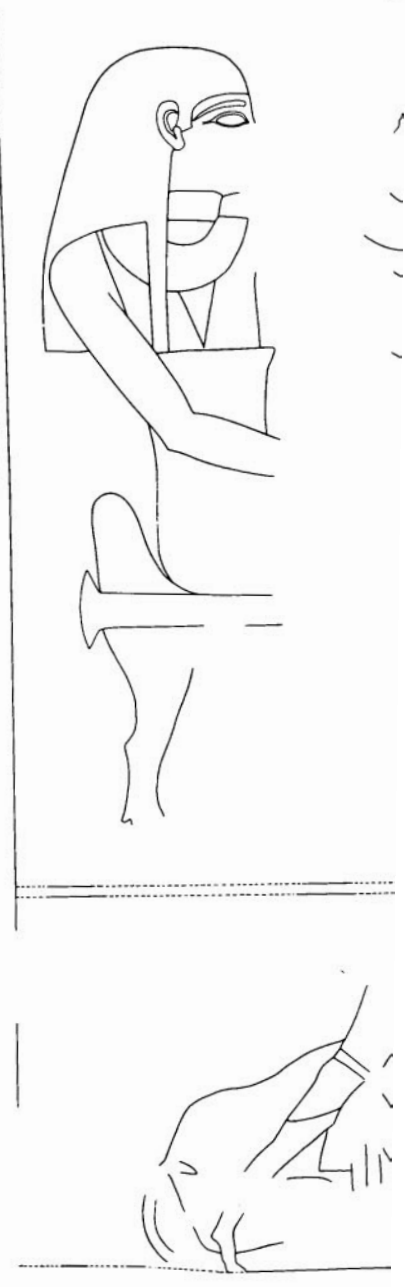
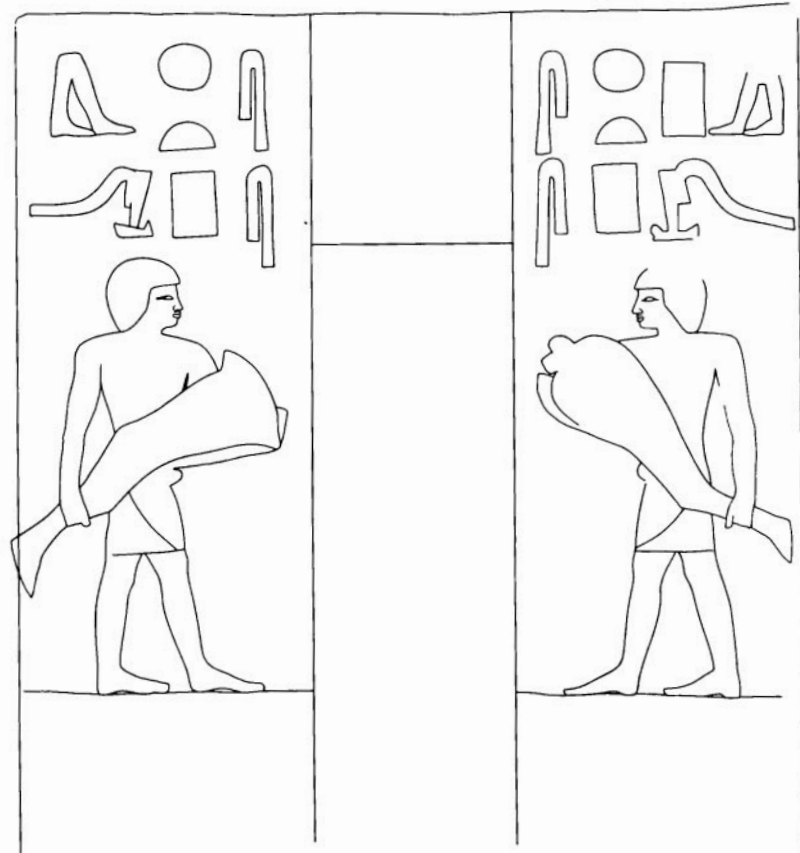





2. Plan of mastaba of Sekhemka (G 1029)

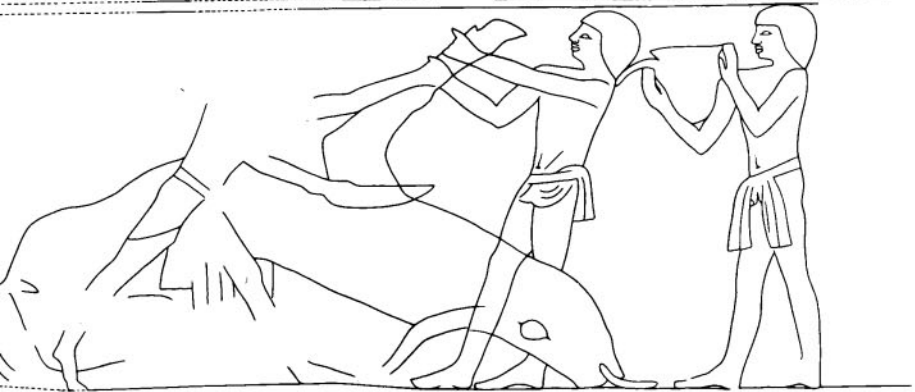
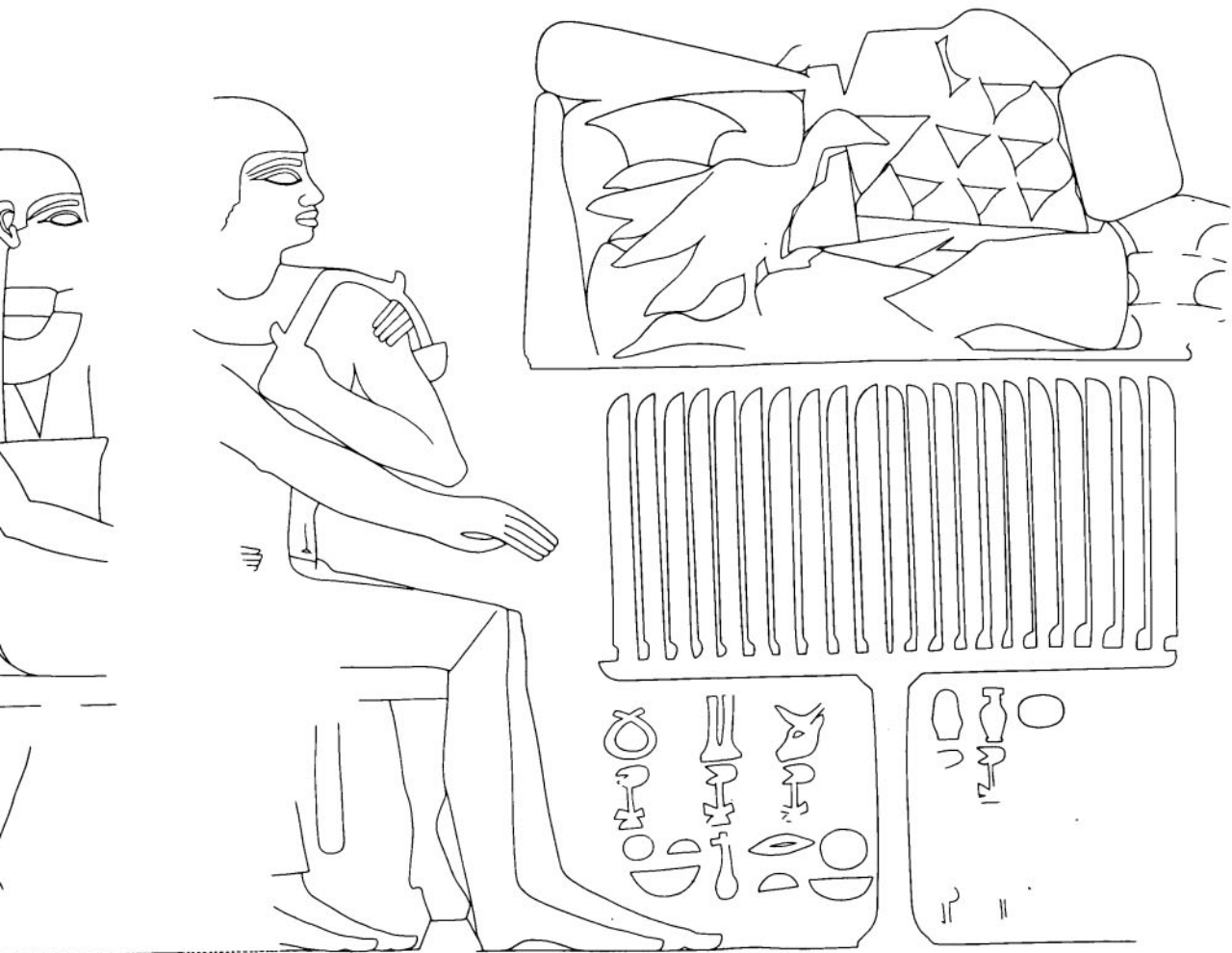




25 CM






3. Sekhemka (G 1029), west wall

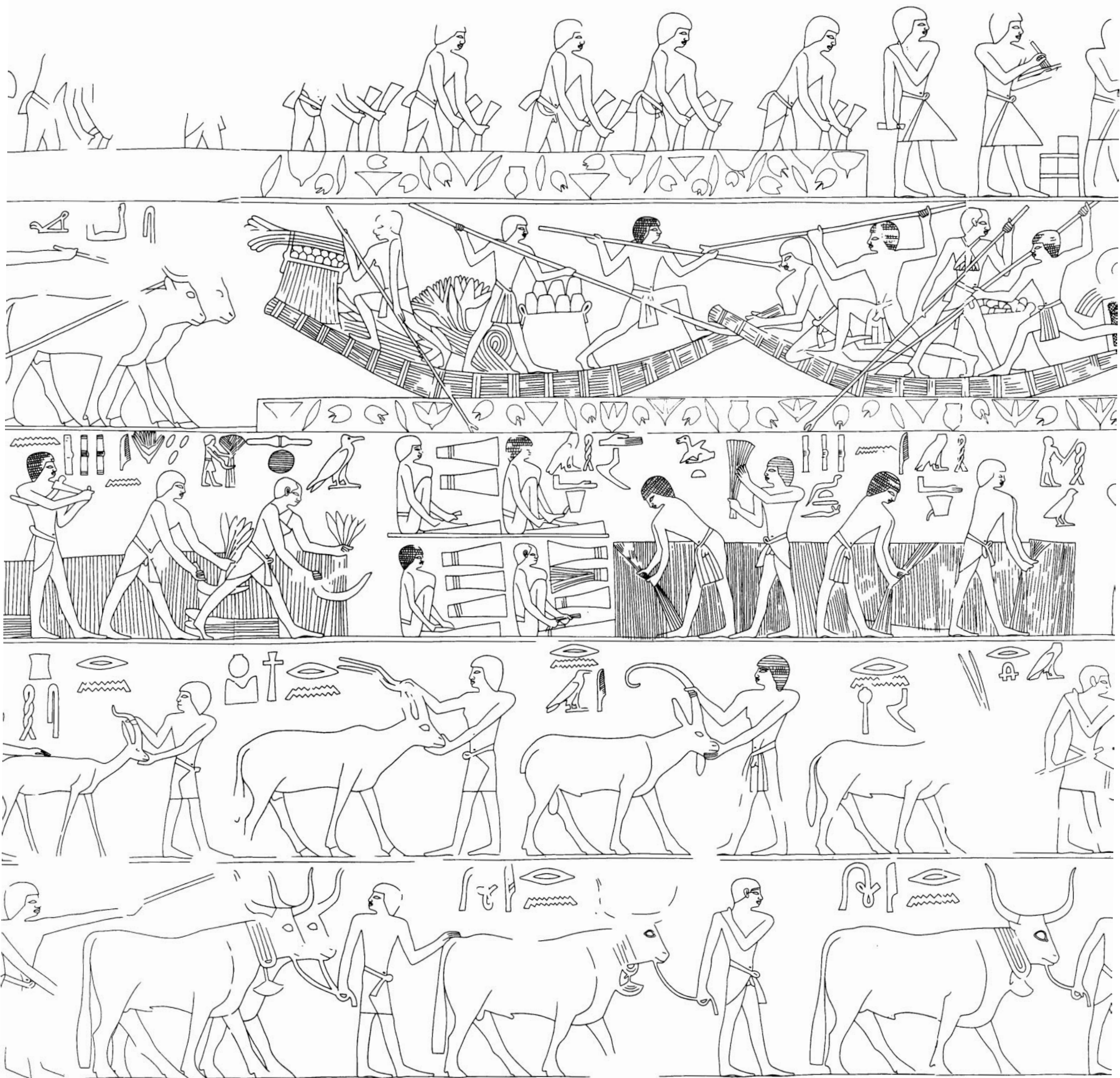




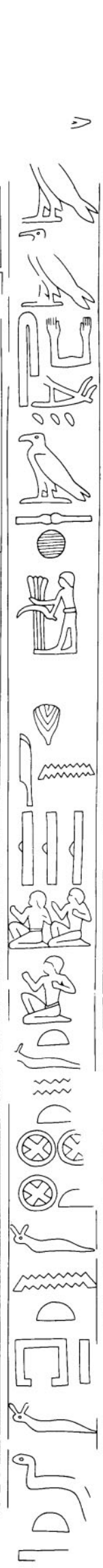


0 10 20 30 40 50 CM.

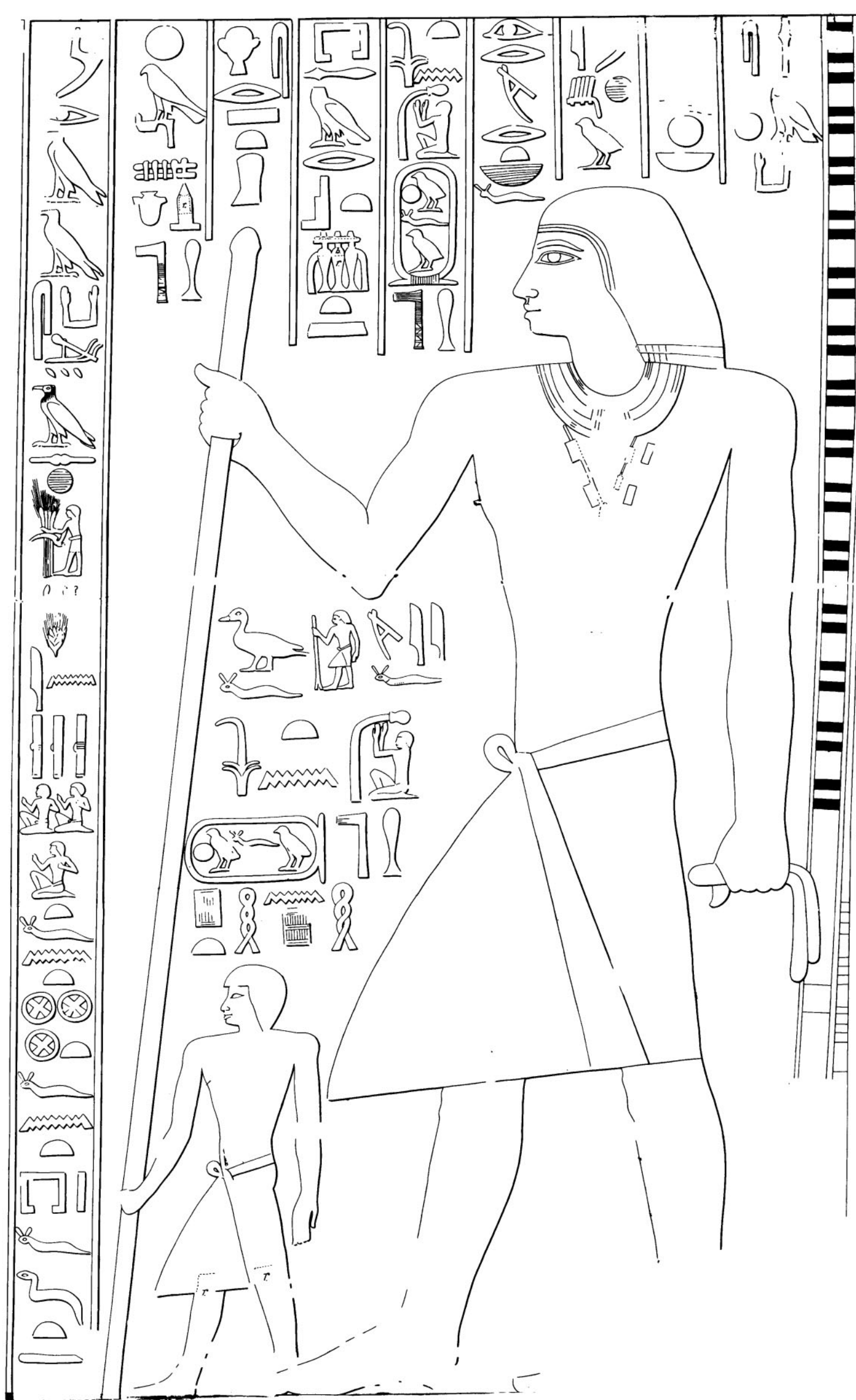


CM.




4. Sekhemka (G 1029), east wall






25 CM

5. Sekhemka (G 1029), east wall, south section, from 1904 drawing

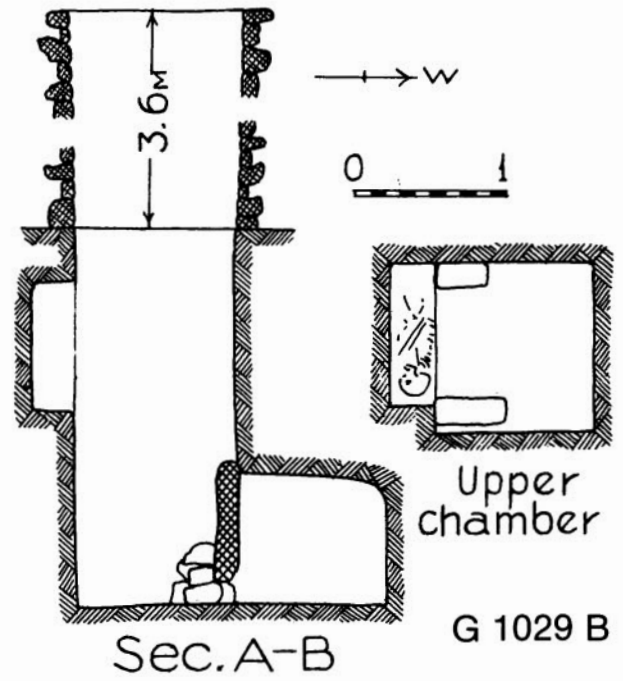

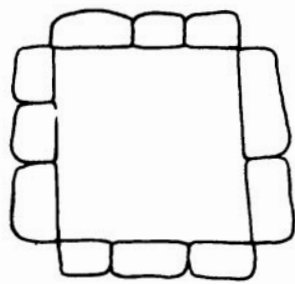


25 CM

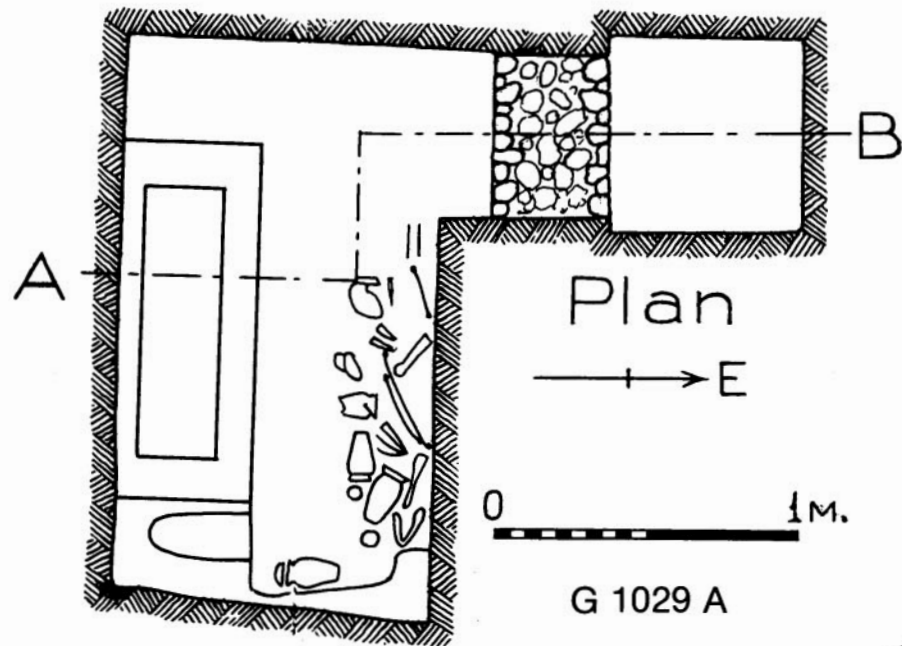
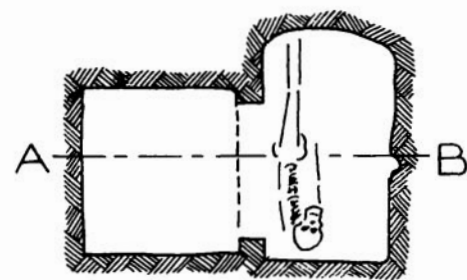
6. Sekhemka (G 1029), south wall



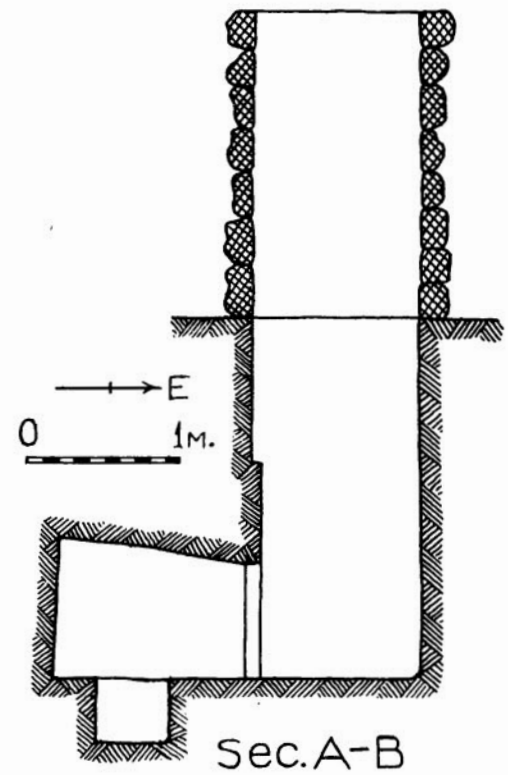
7. Sekhemka (G 1029), south wall, detail, from 1904 drawing



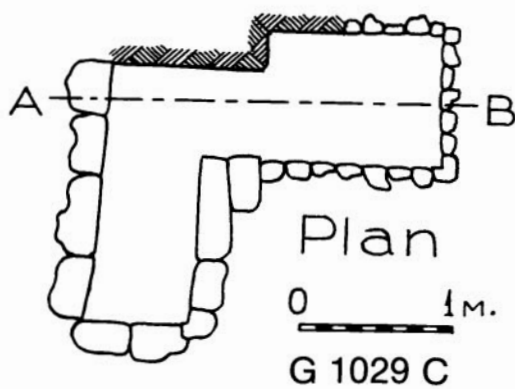
Sec. A-B



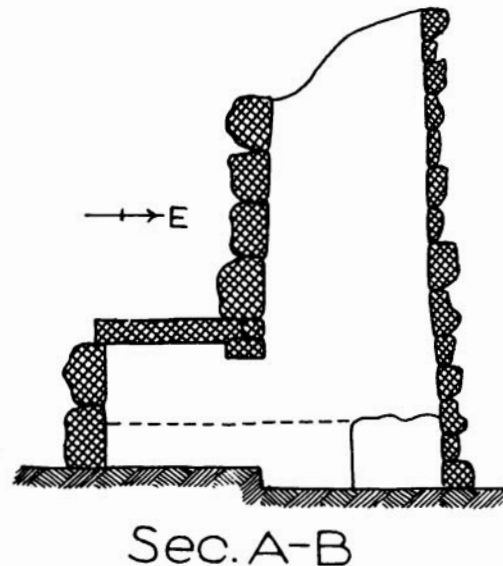
G 1029 A



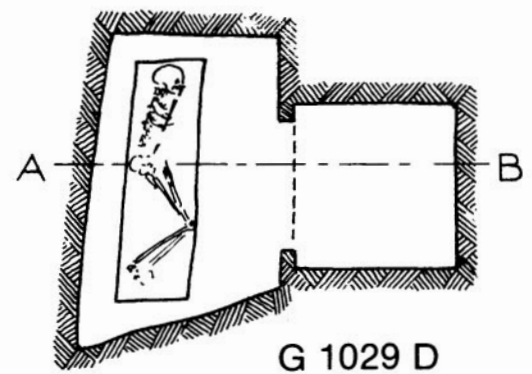
Sec. A-B



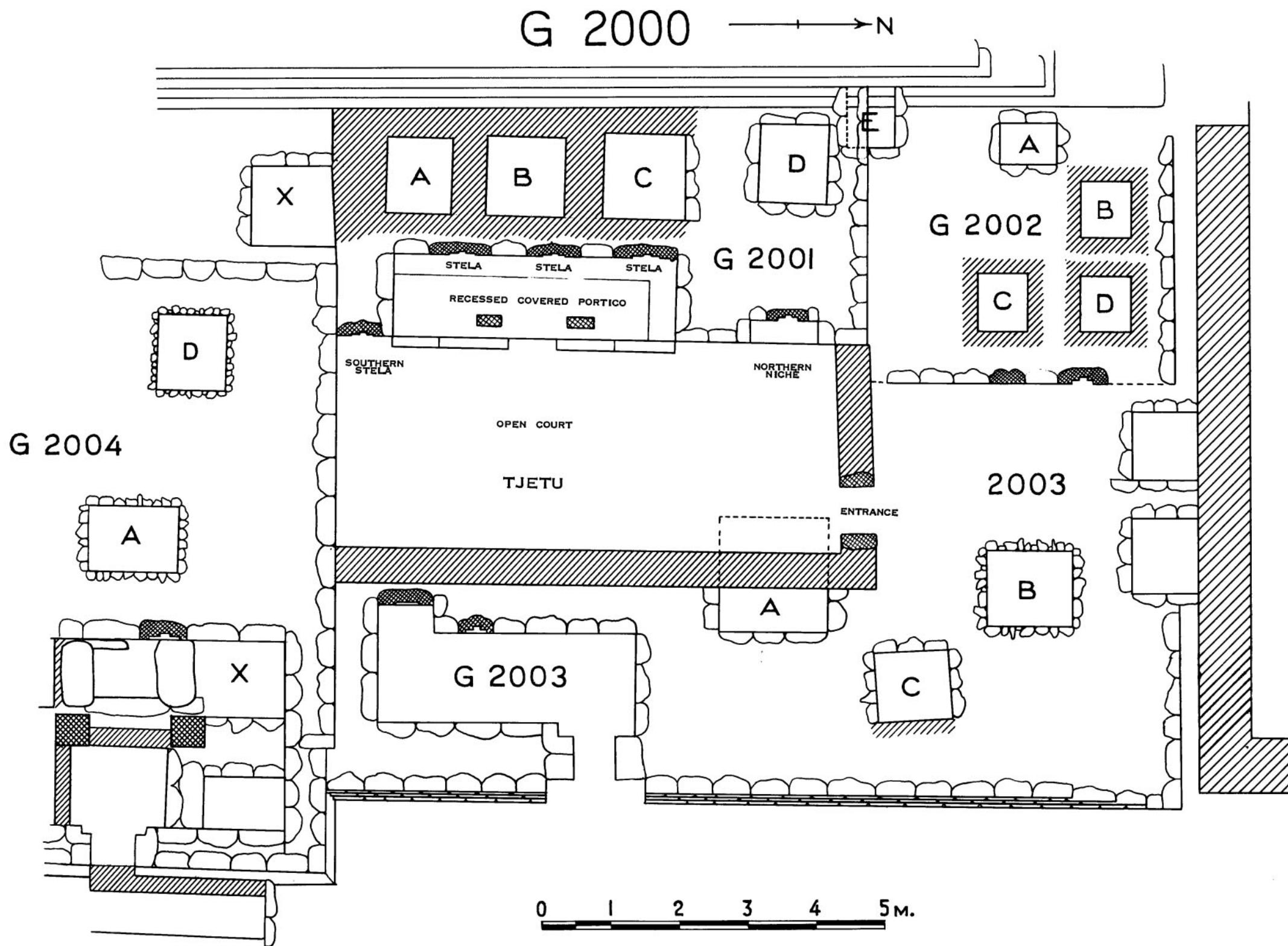
G 1029 C



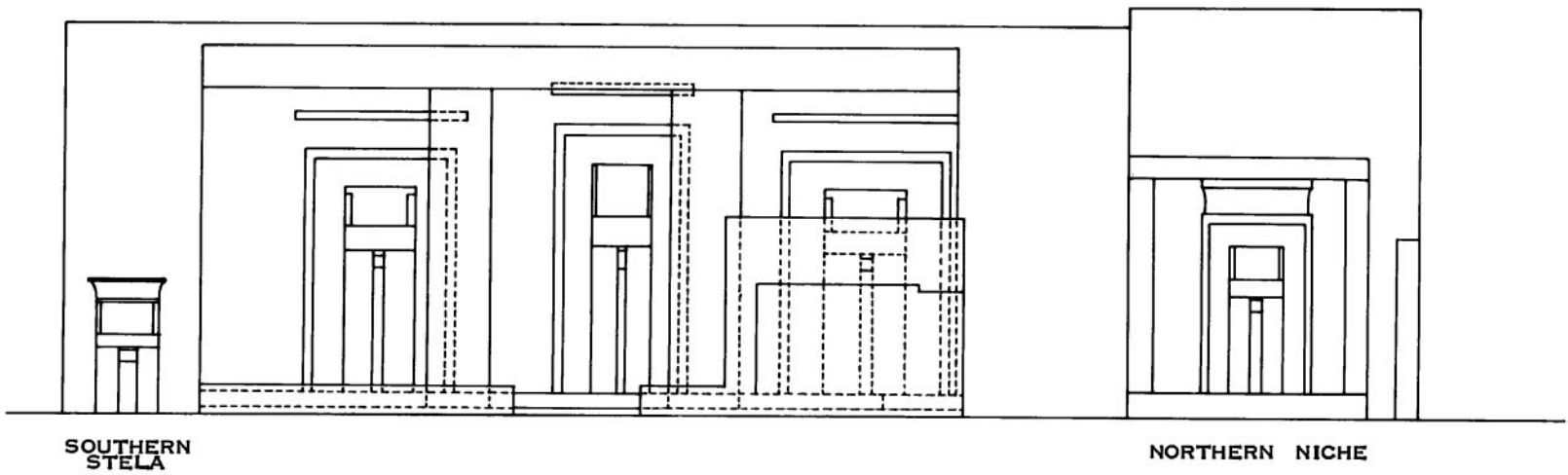
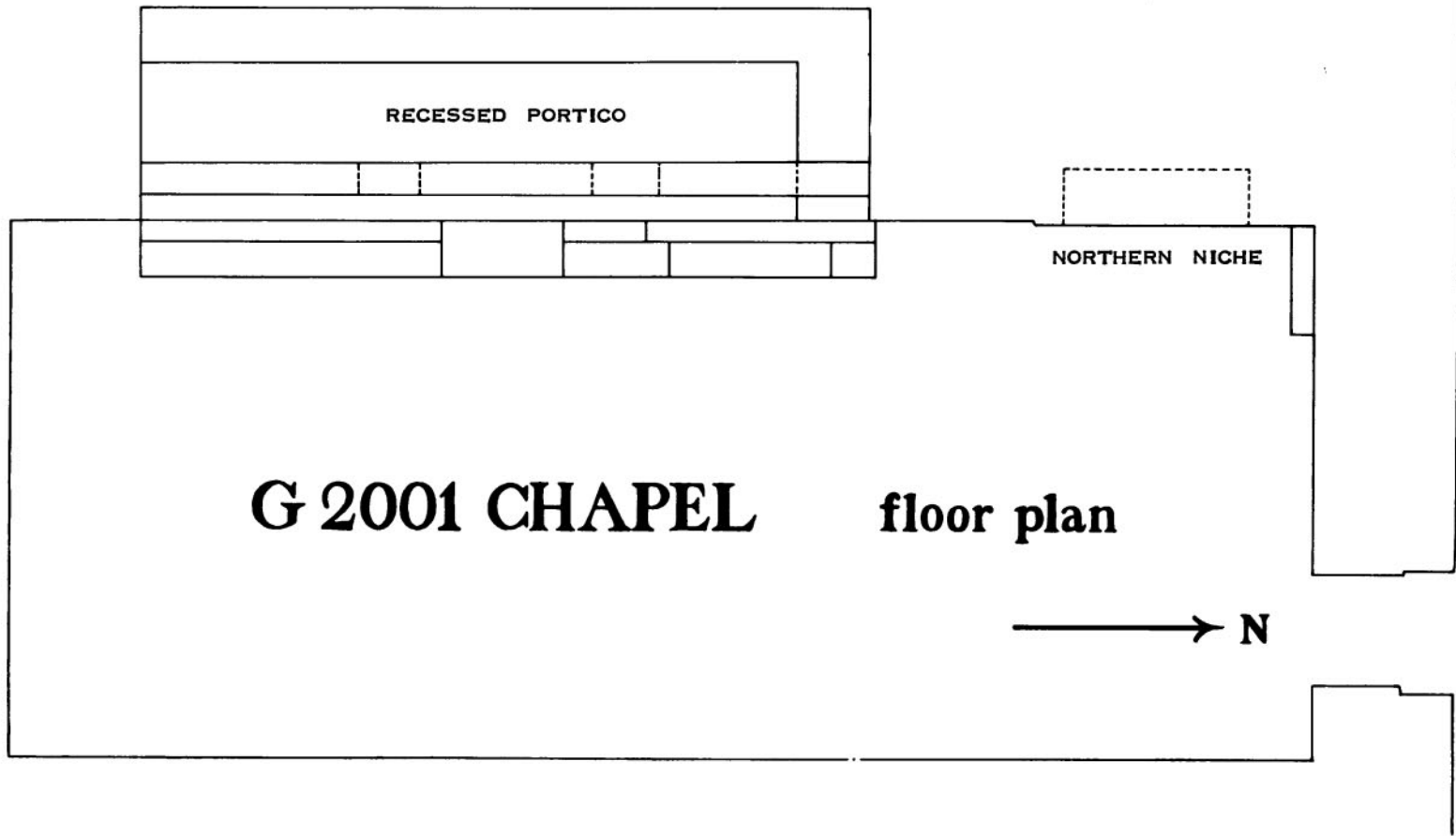
Sec. A-B



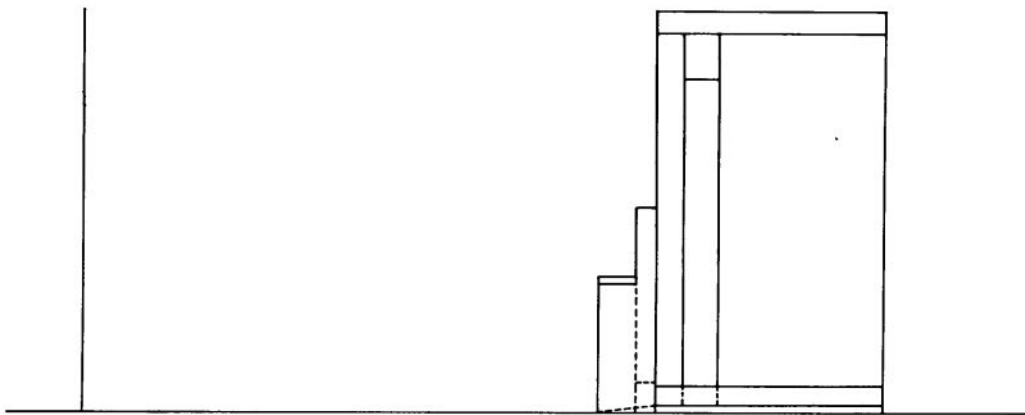
G 1029 D



9. Tjetu (G 2001), plan of area




elevation looking W



elevation looking S





11. Tjetu (G 2001), jambs at entrance to court