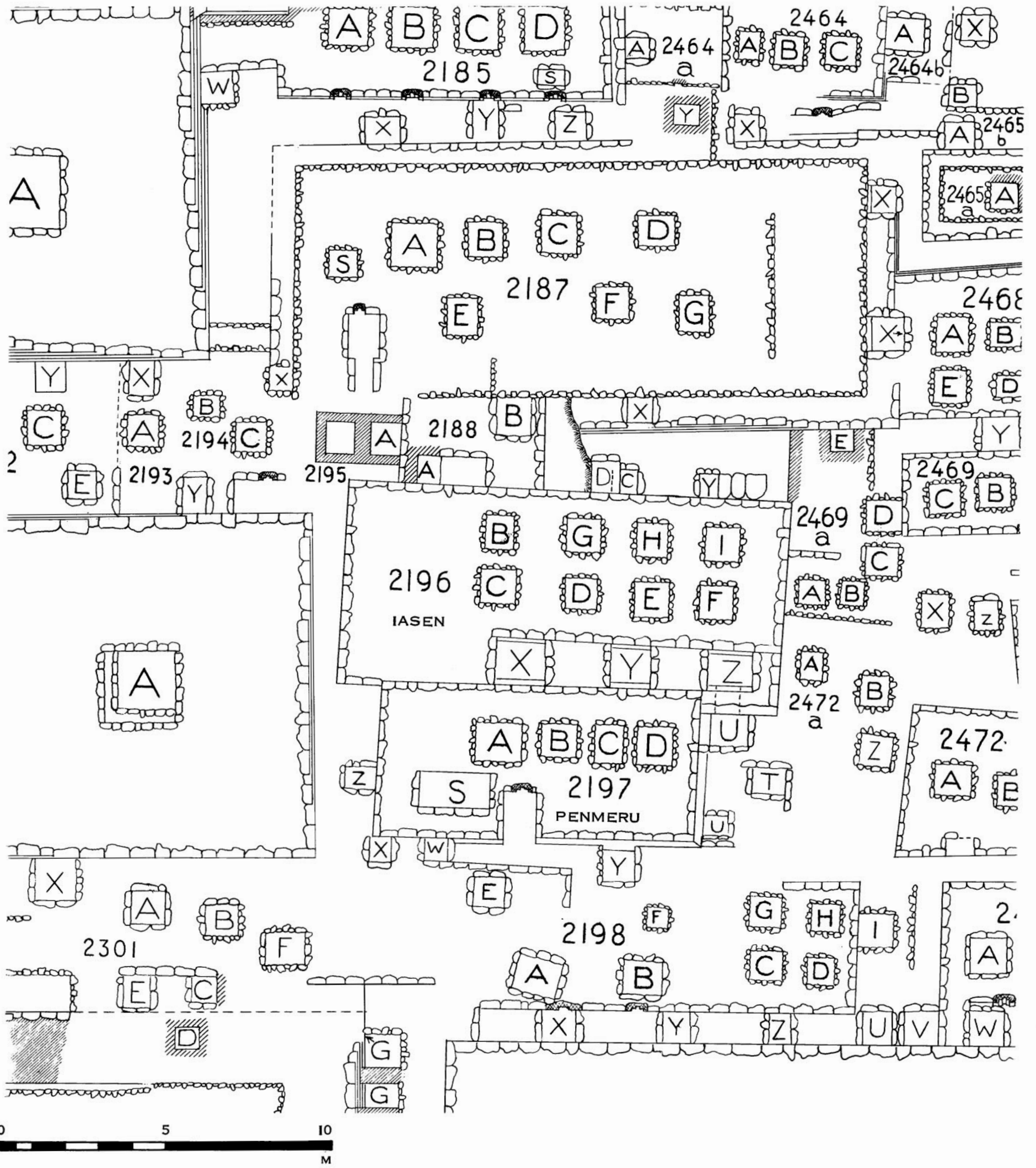

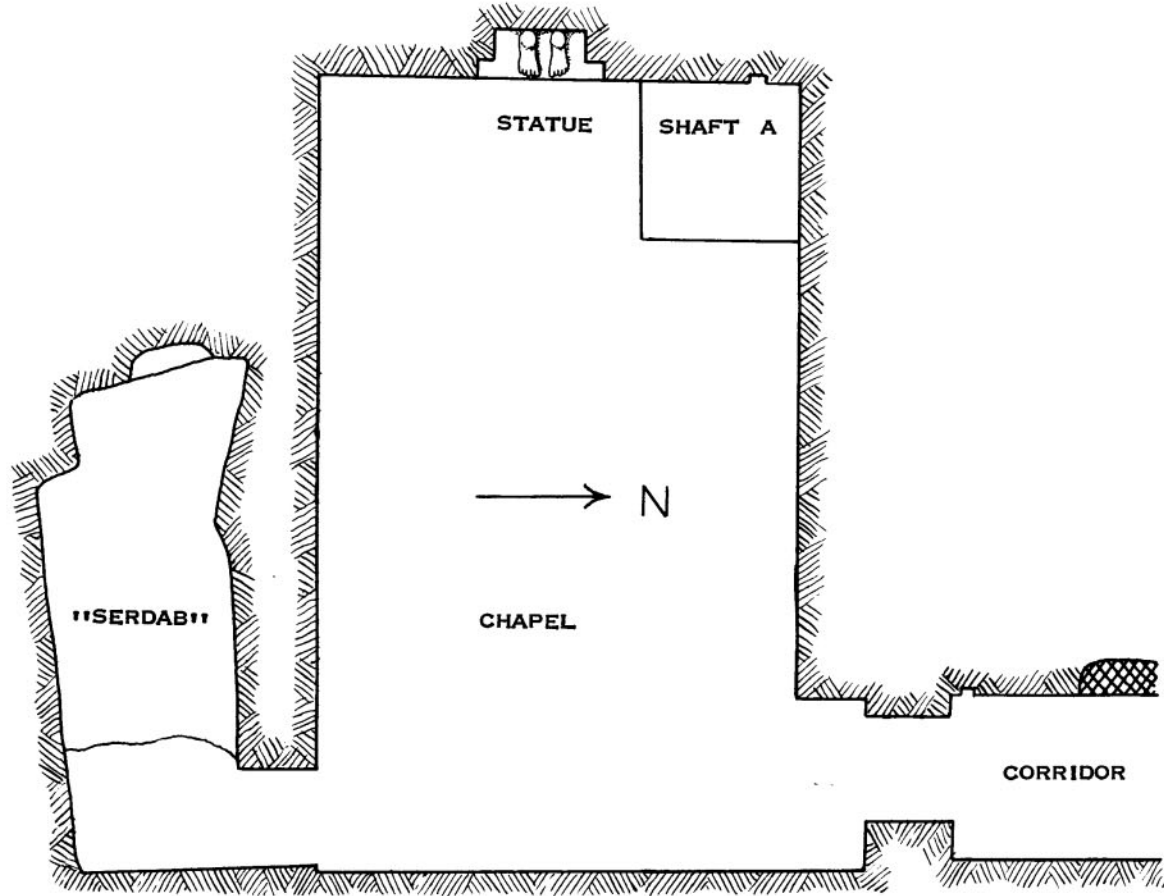


26. Tjetu (G 2001), plans and sections, burials, G 2001 A, B, C, D




27. Iasen (G 2196) and Penmeru (G 2197), map of area, cemetery en echelon




G 2196




28. Iasen (G 2196), plan and section of chapel




25 CM




29. Iasen (G 2196), lintel




0 10 20 30 40 50 CM.

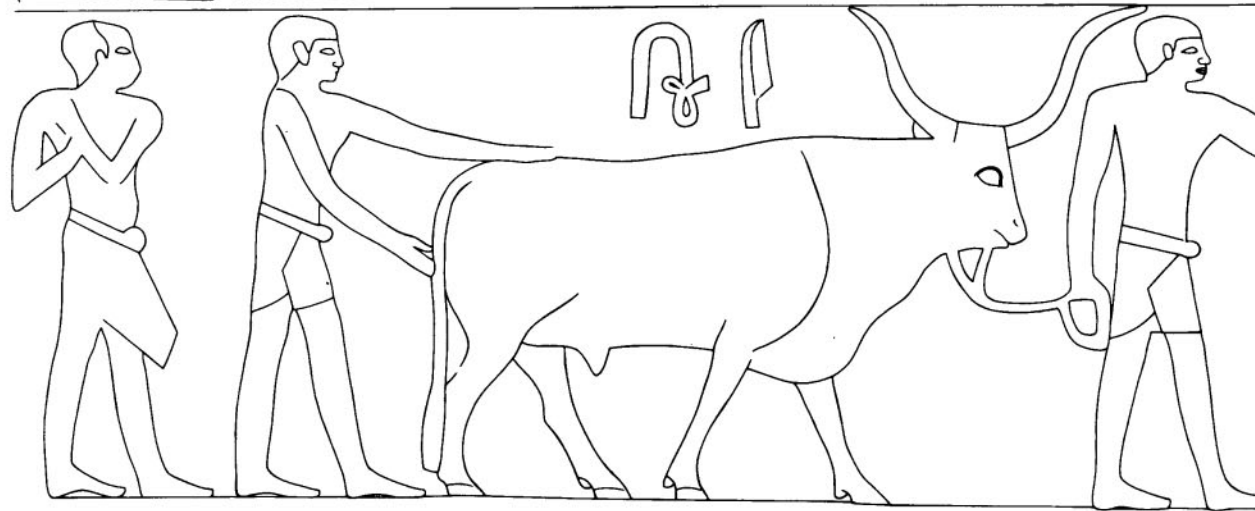

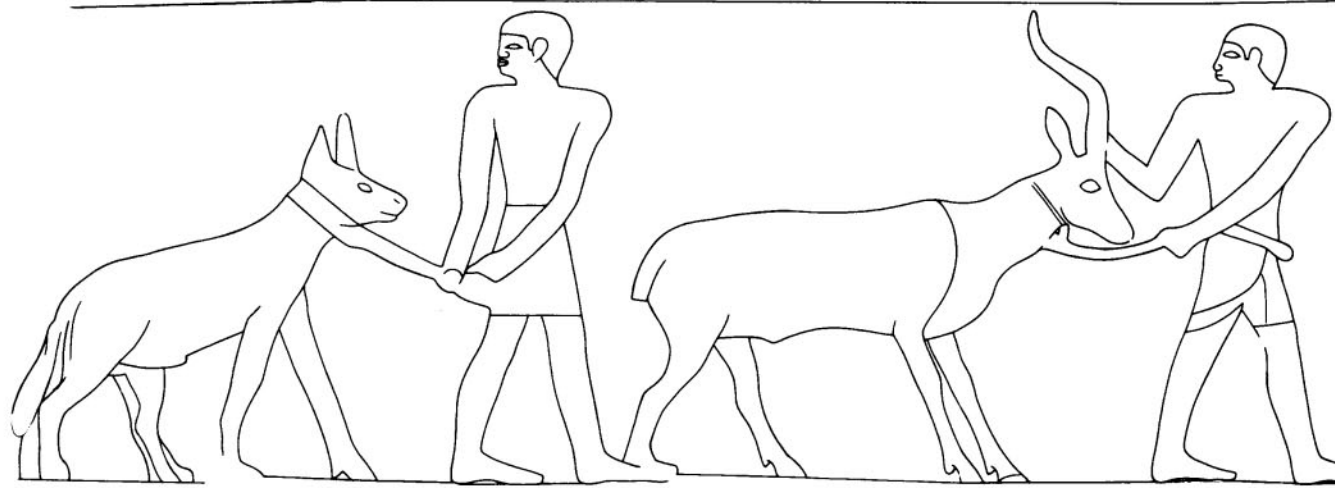





0. Iasen (G 2196), north wall










0 10 20 30 40 50 CM.




31. Iasen (G 2196), east wall










0 10 20 30 40 50 CM.






Asen (G 2196), south wall







25 CM

33. Iasen (G 2196), west wall, south panel